

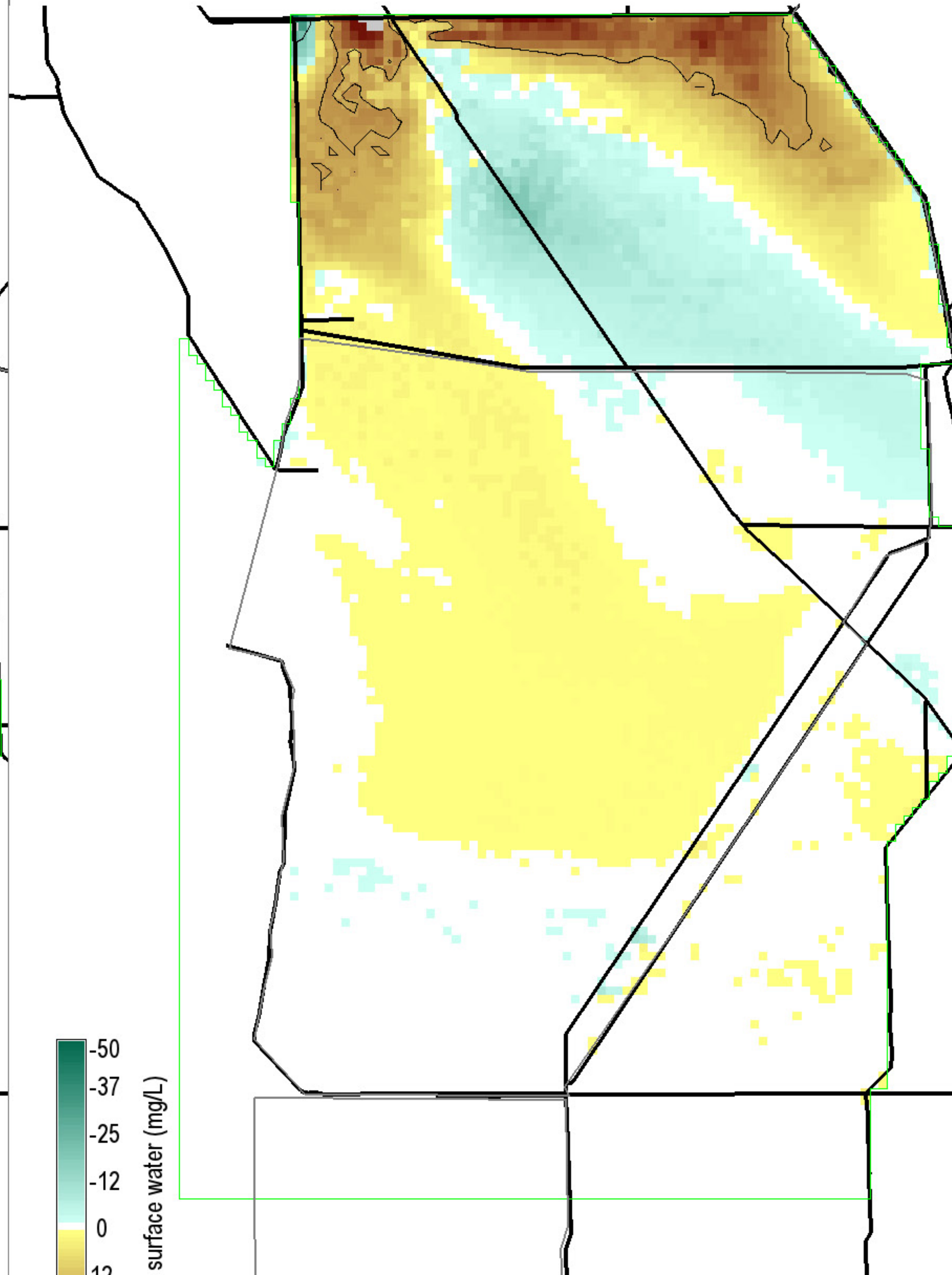
253  
221  
189  
158  
126  
94  
63  
31  
0

Cl conc. surface water (mg/L)

Grey, black isolines at 30, 100 mg/L  
 251025 ha of landscape is  $\geq 30$  mg/L  
 56175 ha of landscape is  $\geq 100$  mg/L  
 282200 ha in landscape  
 0 = white; black = values  $\gg$  scale (estuarine)

Snail Kite Critical Habitat = grey polygons  
 (WCAs -1, -2, & -3A S of I-75, part of ENP)

Decomp Project  
 ELMv2.8.4reg500 Printed: 07/26/11



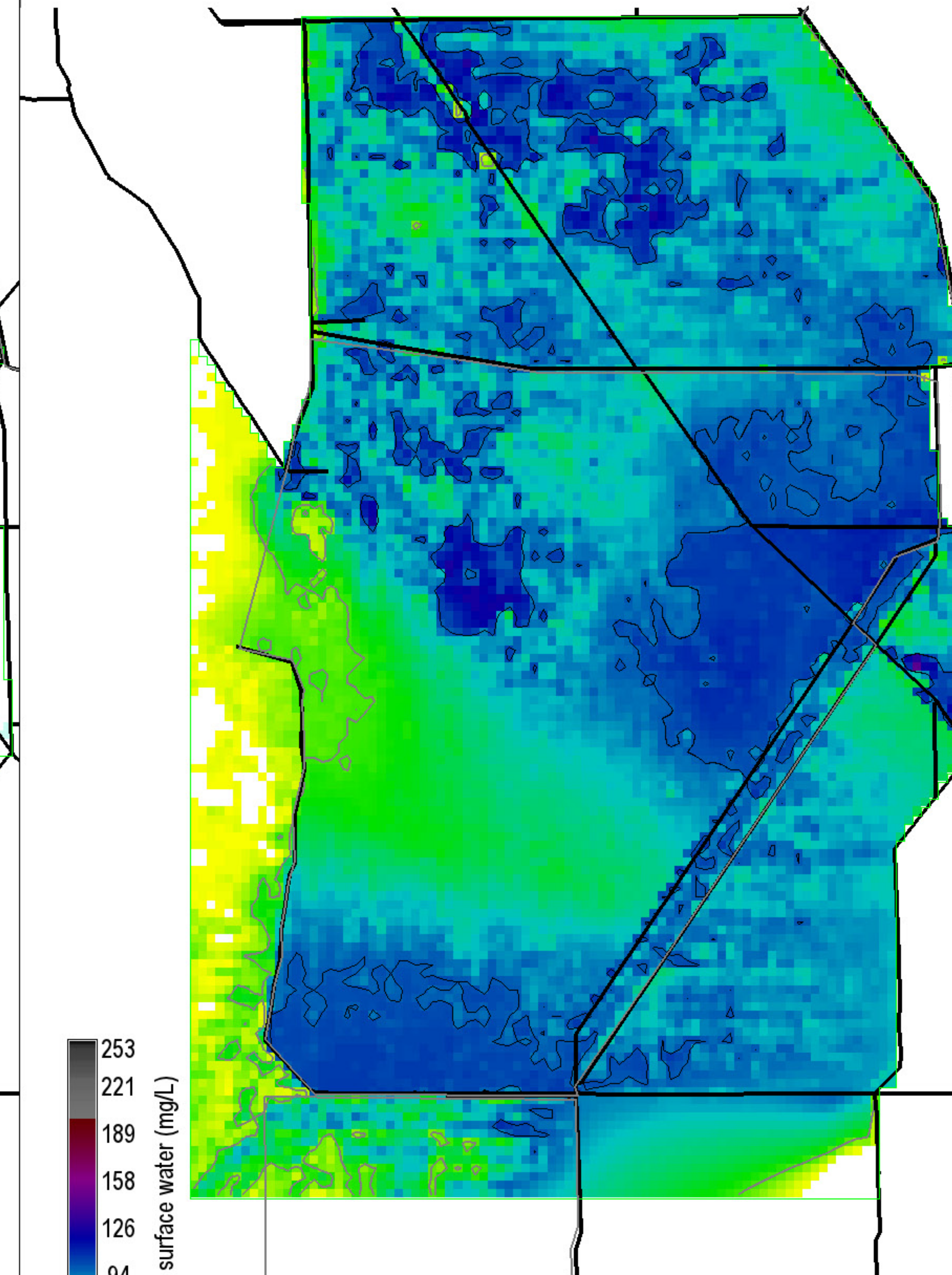
-50  
-37  
-25  
-12  
0  
12  
25  
37  
50

Cl conc. surface water (mg/L)

Black isolines at  $\pm 20$  mg/L  
 200 ha of landscape differs by  $\leq -20$  mg/L  
 10100 ha of landscape differs by  $\geq 20$  mg/L  
 282200 ha in landscape  
 0 = white; Diffs in grey  $> | -50, 50 |$  mg/L

Snail Kite Critical Habitat = grey polygons  
 (WCAs -1, -2, & -3A S of I-75, part of ENP)

Decomp Project  
 ELMv2.8.4reg500 Printed: 07/26/11



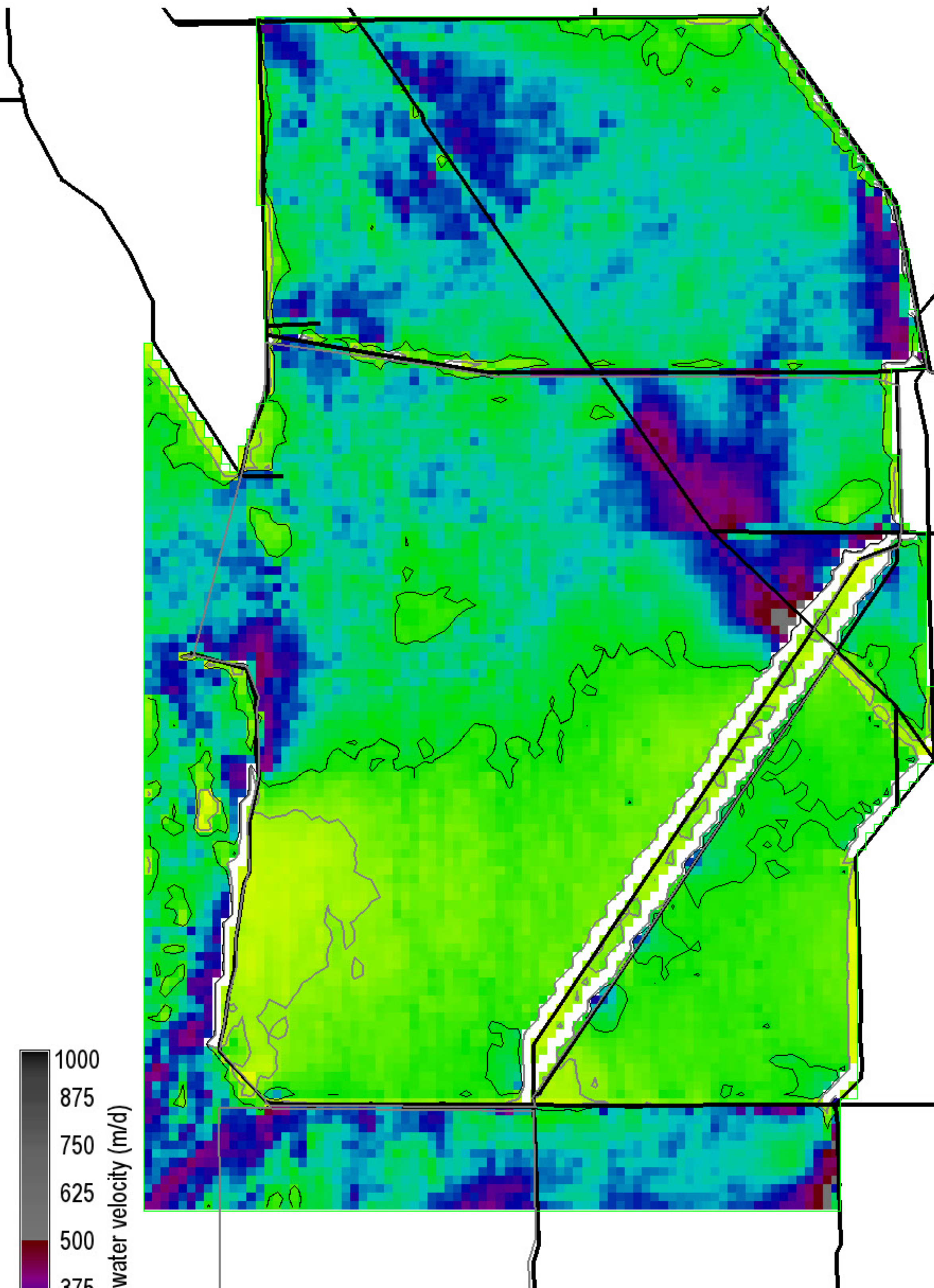
253  
221  
189  
158  
126  
94  
63  
31  
0

Cl conc. surface water (mg/L)

Grey, black isolines at 30, 100 mg/L  
 252325 ha of landscape is  $\geq 30$  mg/L  
 57300 ha of landscape is  $\geq 100$  mg/L  
 282200 ha in landscape  
 0 = white; black = values  $\gg$  scale (estuarine)

Snail Kite Critical Habitat = grey polygons  
 (WCAs -1, -2, & -3A S of I-75, part of ENP)

Decomp Project  
 ELMv2.8.4reg500 Printed: 07/26/11



Surface water velocity (m/d)

1000  
875  
750  
625  
500  
375  
250  
125  
0

Grey, black isolines at 40, 100 m/d

260200 ha of landscape is  $\geq 40$  m/d

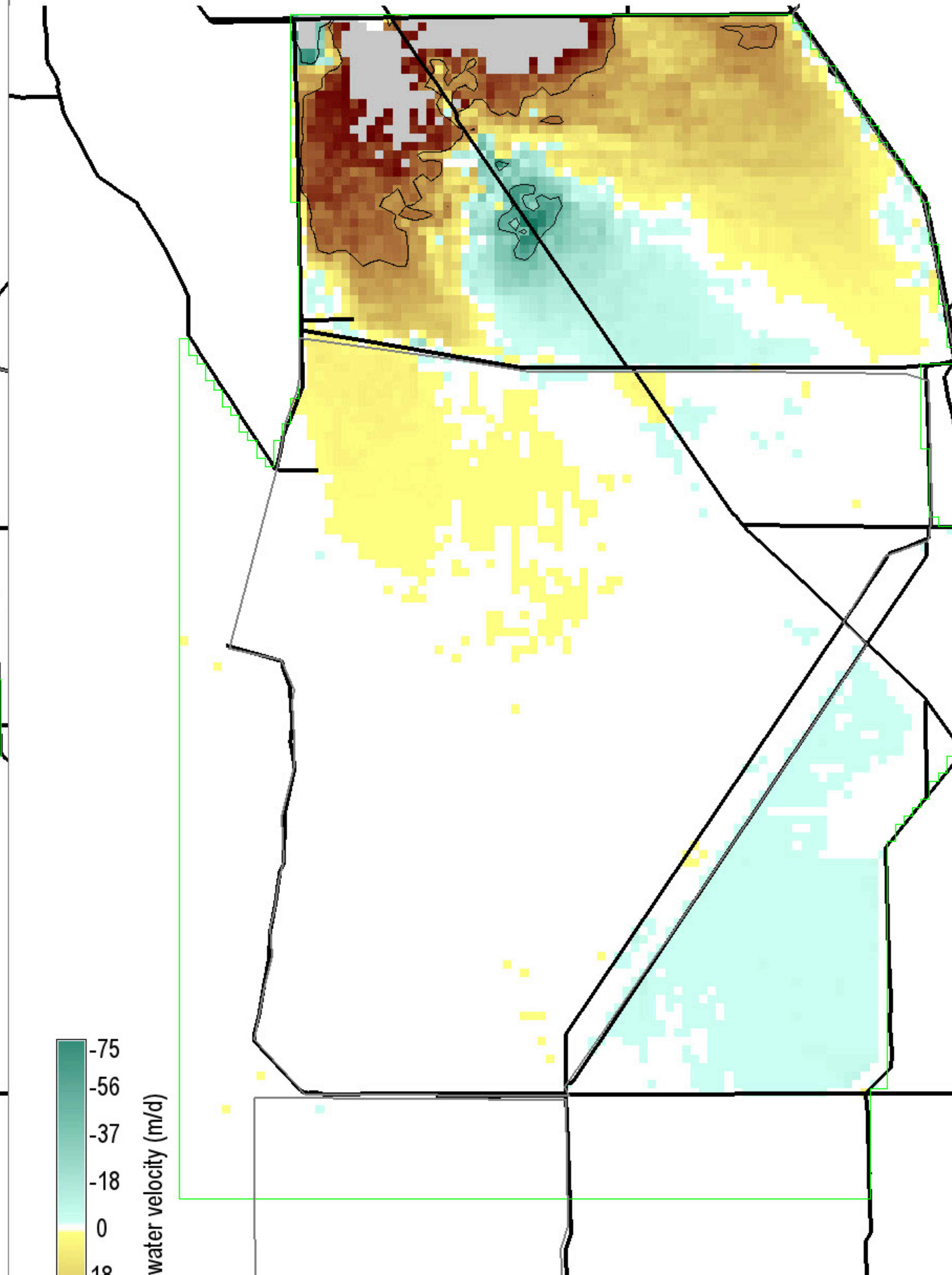
185100 ha of landscape is  $\geq 100$  m/d

282200 ha in landscape

0 = white

Snail Kite Critical Habitat = grey polygons (WCAs -1, -2, & -3A S of I-75, part of ENP)

Decomp Project  
ELMv2.8.4reg500 Printed: 07/26/11



Surface water velocity (m/d)

-75  
-56  
-37  
-18  
0  
18  
37  
56  
75

Black isolines at +/- 50 m/d

1325 ha of landscape differs by  $\leq -50$  m/d

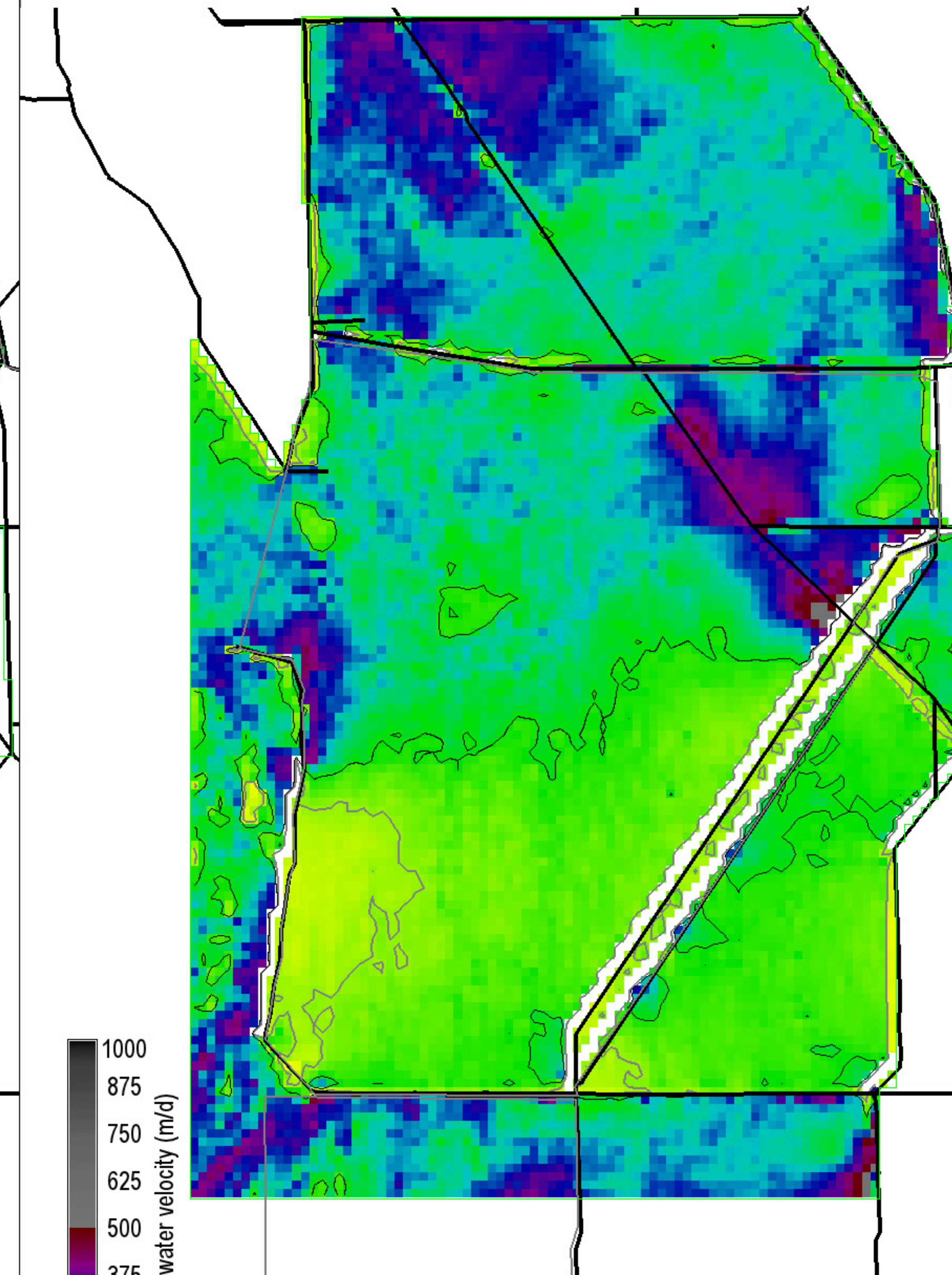
14875 ha of landscape differs by  $\geq 50$  m/d

282200 ha in landscape

0 = white; Diffs in grey  $> |-75, 75|$  m/d

Snail Kite Critical Habitat = grey polygons (WCAs -1, -2, & -3A S of I-75, part of ENP)

Decomp Project  
ELMv2.8.4reg500 Printed: 07/26/11



Surface water velocity (m/d)

1000  
875  
750  
625  
500  
375  
250  
125  
0

Grey, black isolines at 40, 100 m/d

259900 ha of landscape is  $\geq 40$  m/d

185975 ha of landscape is  $\geq 100$  m/d

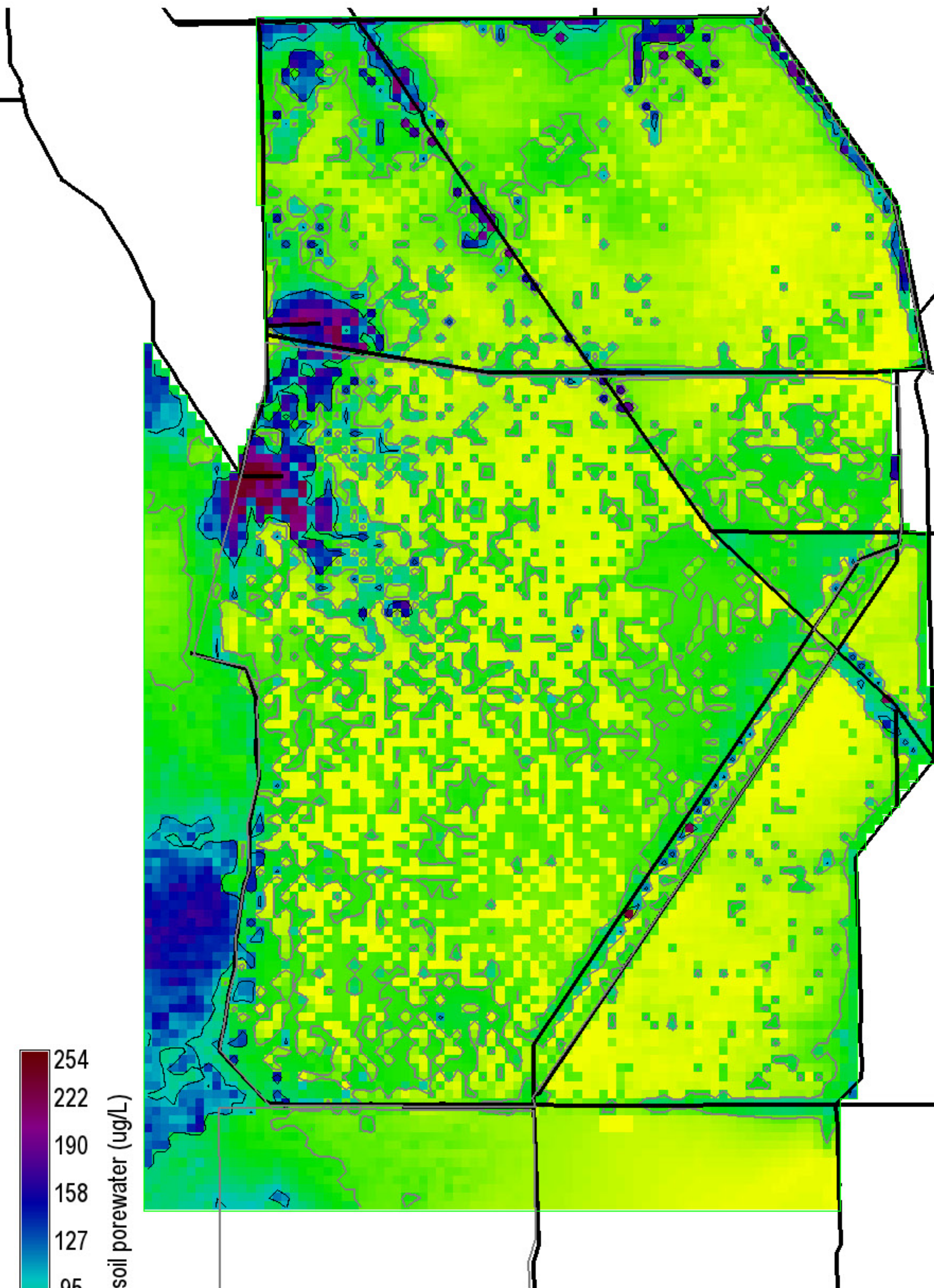
282200 ha in landscape

0 = white

Snail Kite Critical Habitat = grey polygons (WCAs -1, -2, & -3A S of I-75, part of ENP)

Decomp Project  
ELMv2.8.4reg500 Printed: 07/26/11

FWO2\_STA10ugL.MeanPOS.TPSedWatAvg20001223



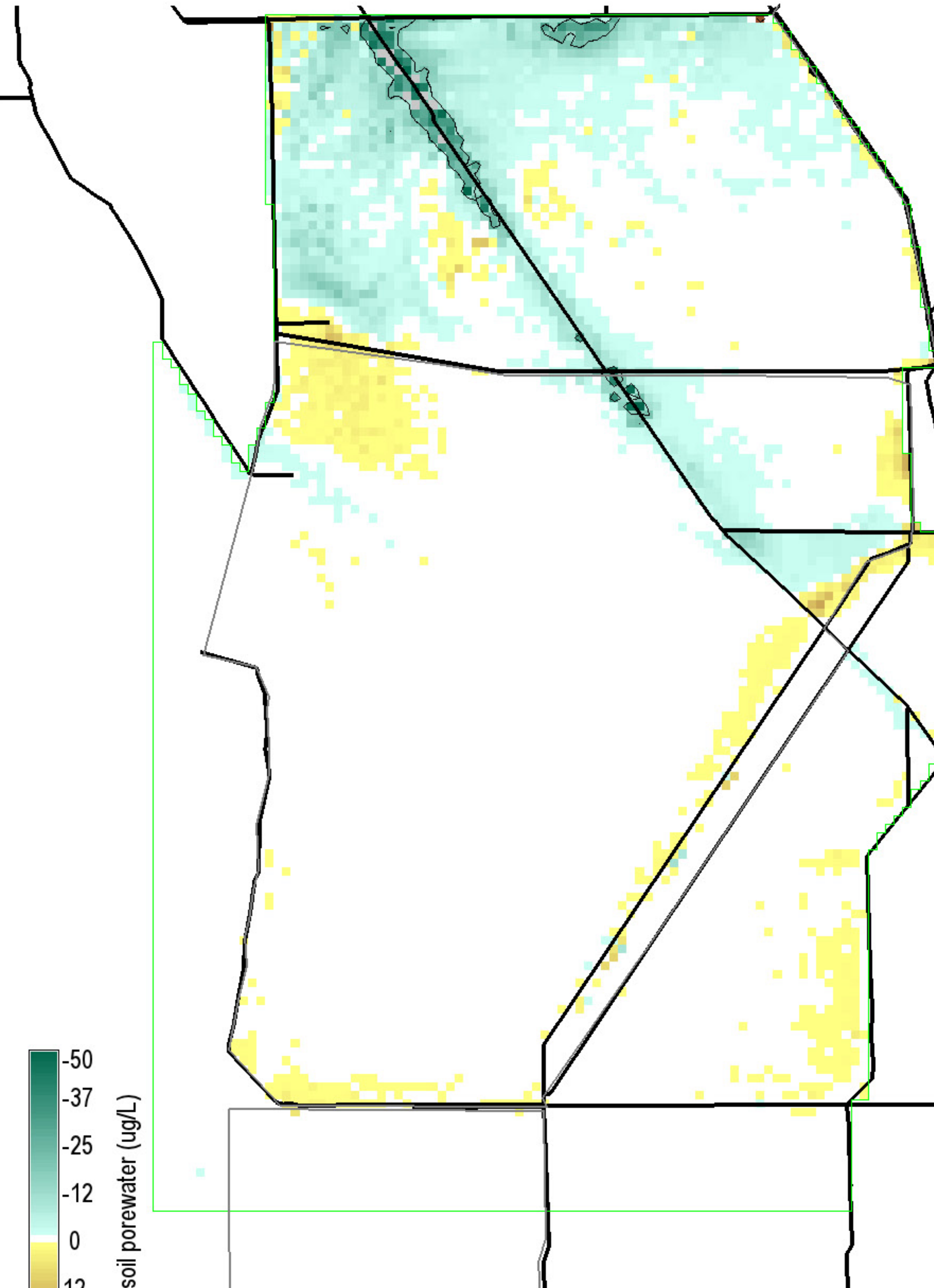
254  
222  
190  
158  
127  
95  
63  
31  
0

P conc. soil porewater (ug/L)

Grey, black isolines at 40, 100 ug/L  
 115175 ha of landscape is  $\geq 40$  ug/L  
 23225 ha of landscape is  $\geq 100$  ug/L  
 282200 ha in landscape  
 0 = white

Snail Kite Critical Habitat = grey polygons  
 (WCAs -1, -2, & -3A S of I-75, part of ENP)  
 Decomp Project  
 ELMv2.8.4reg500 Printed: 07/26/11

Right Map minus Left Map



-50  
-37  
-25  
-12  
0  
12  
25  
37  
50

P conc. soil porewater (ug/L)

Black isolines at +/- 20 ug/L  
 2800 ha of landscape differs by  $\leq -20$  ug/L  
 50 ha of landscape differs by  $\geq 20$  ug/L  
 282200 ha in landscape  
 0 = white; Diffs in grey  $> |-50, 50|$  ug/L

Snail Kite Critical Habitat = grey polygons  
 (WCAs -1, -2, & -3A S of I-75, part of ENP)  
 Decomp Project  
 ELMv2.8.4reg500 Printed: 07/26/11

ALTG\_STA10ugL.MeanPOS.TPSedWatAvg20001223

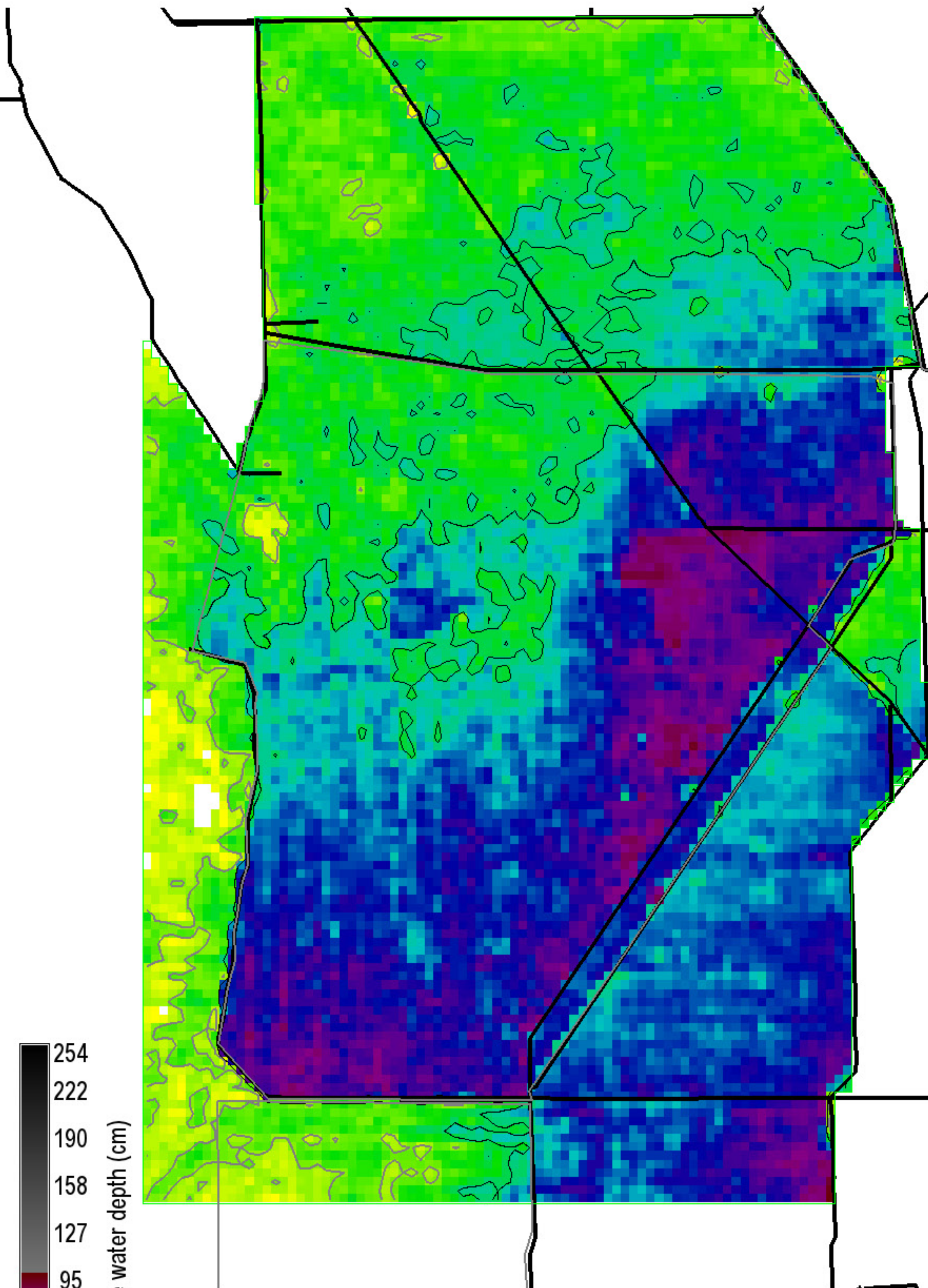


254  
222  
190  
158  
127  
95  
63  
31  
0

P conc. soil porewater (ug/L)

Grey, black isolines at 40, 100 ug/L  
 112300 ha of landscape is  $\geq 40$  ug/L  
 22525 ha of landscape is  $\geq 100$  ug/L  
 282200 ha in landscape  
 0 = white

Snail Kite Critical Habitat = grey polygons  
 (WCAs -1, -2, & -3A S of I-75, part of ENP)  
 Decomp Project  
 ELMv2.8.4reg500 Printed: 07/26/11

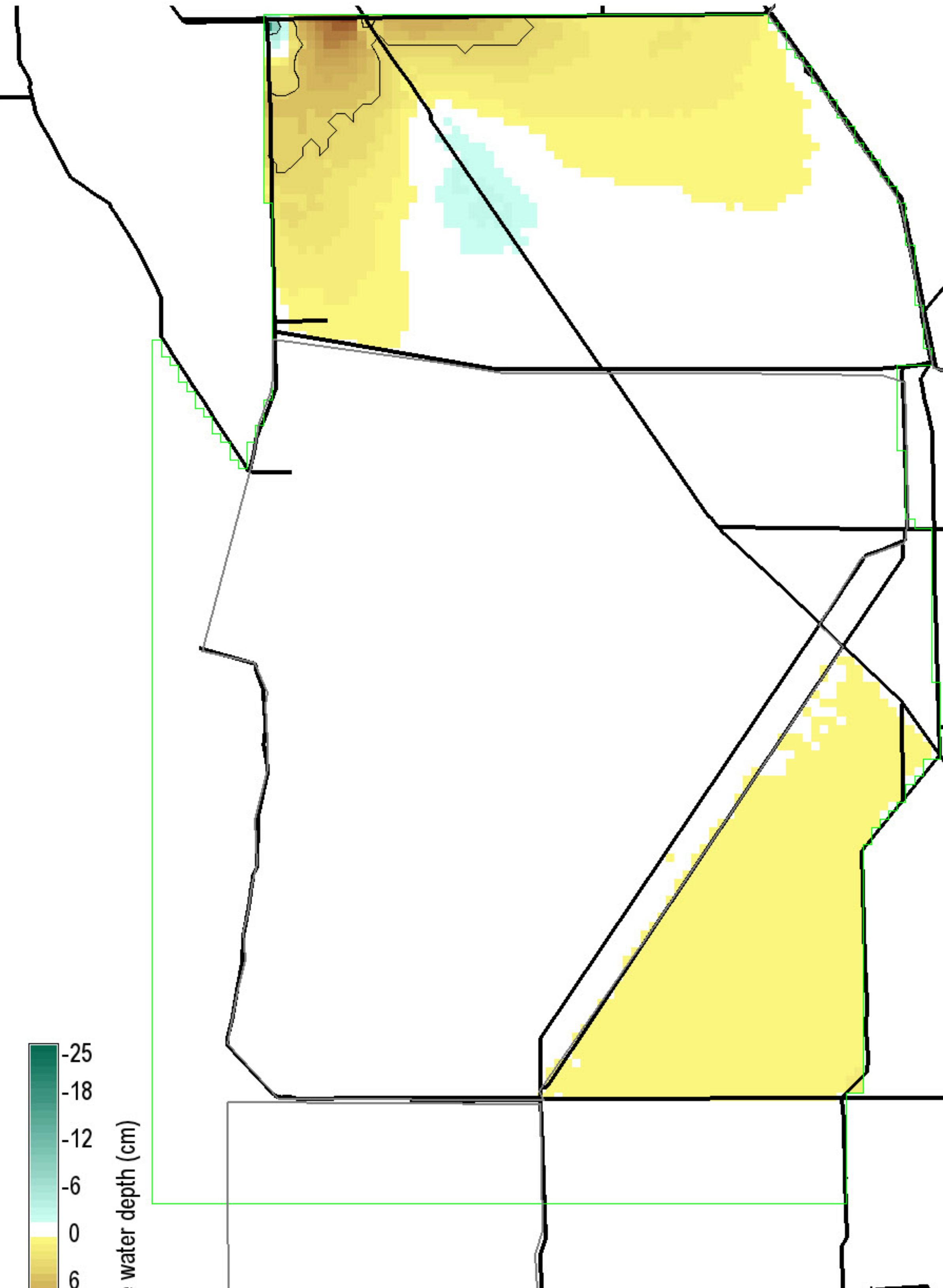


254  
222  
190  
158  
127  
95  
63  
31  
0

Surface water depth (cm)

Grey, black isolines at 10, 30 cm  
 265675 ha of landscape is  $\geq 10$  cm  
 167150 ha of landscape is  $\geq 30$  cm  
 282200 ha in landscape  
 0 = white

Snail Kite Critical Habitat = grey polygons  
 (WCAs -1, -2, & -3A S of I-75, part of ENP)  
 Decomp Project  
 ELMv2.8.4reg500 Printed: 07/26/11

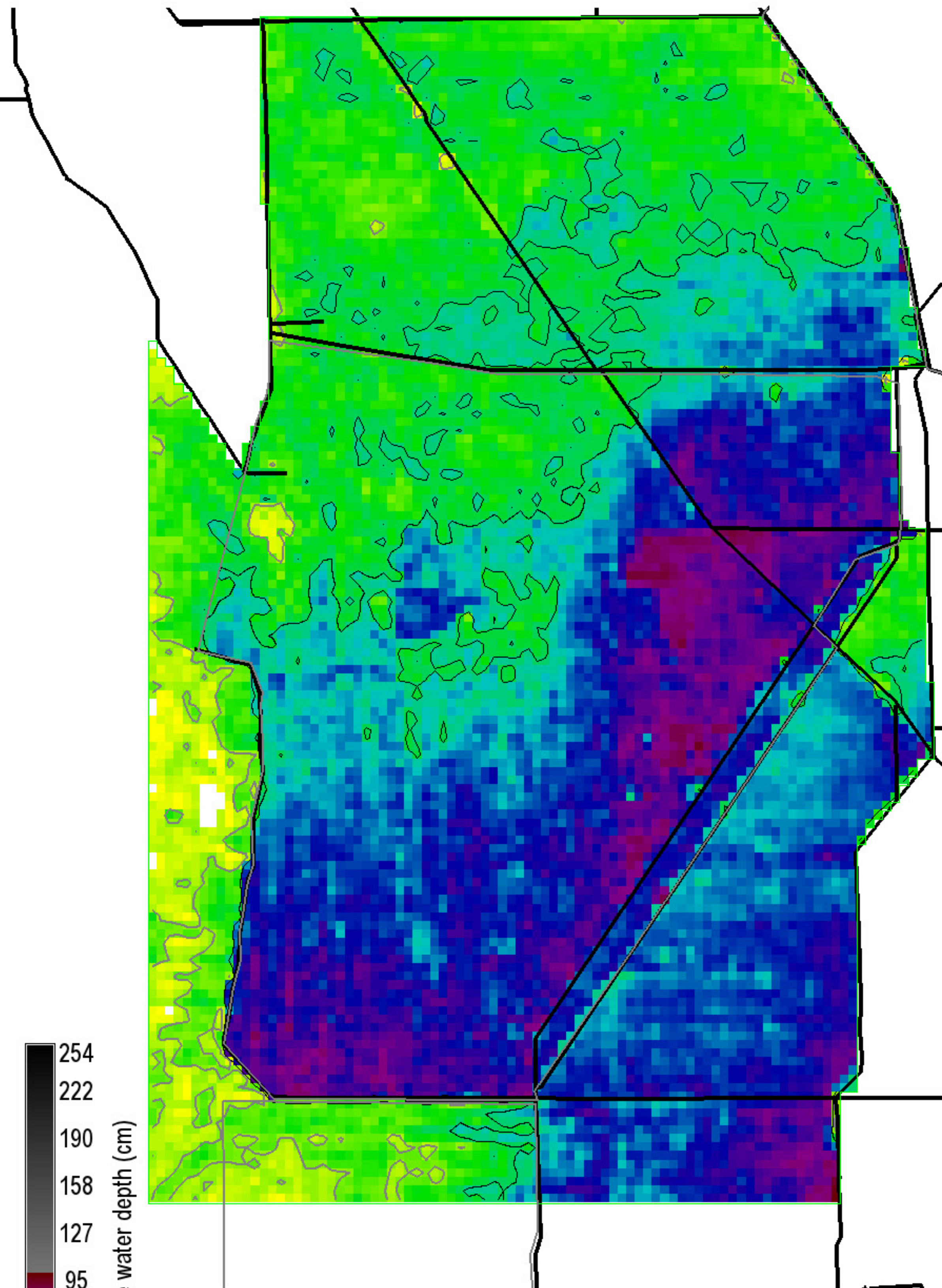


-25  
-18  
-12  
-6  
0  
6  
12  
18  
25

Surface water depth (cm)

Black isolines at +/- 5 cm  
 100 ha of landscape differs by  $\leq -5$  cm  
 6000 ha of landscape differs by  $\geq 5$  cm  
 282200 ha in landscape  
 0 = white; Diffs in grey  $> |-25, 25|$  cm

Snail Kite Critical Habitat = grey polygons  
 (WCAs -1, -2, & -3A S of I-75, part of ENP)  
 Decomp Project  
 ELMv2.8.4reg500 Printed: 07/26/11

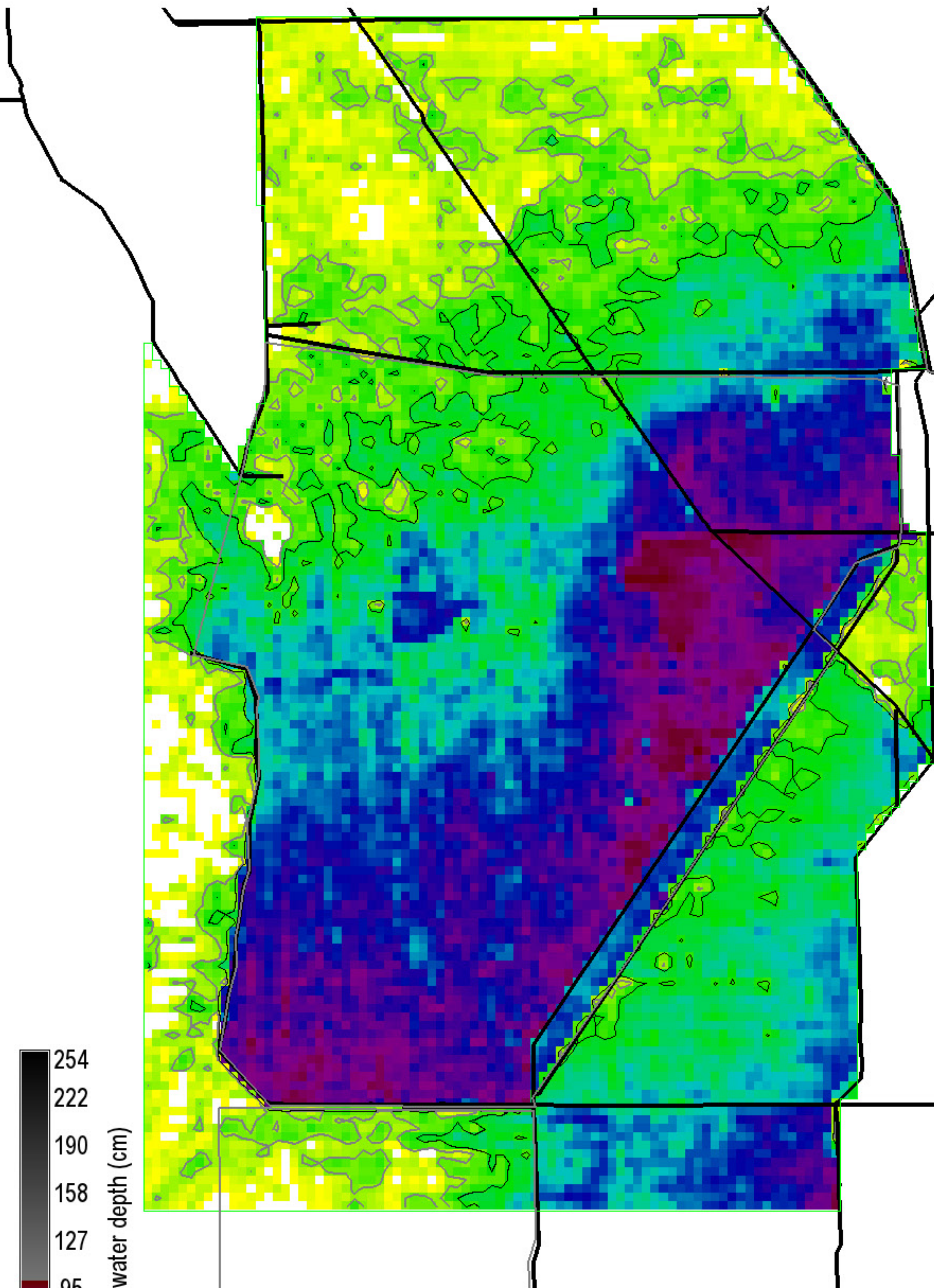


254  
222  
190  
158  
127  
95  
63  
31  
0

Surface water depth (cm)

Grey, black isolines at 10, 30 cm  
 266650 ha of landscape is  $\geq 10$  cm  
 169800 ha of landscape is  $\geq 30$  cm  
 282200 ha in landscape  
 0 = white

Snail Kite Critical Habitat = grey polygons  
 (WCAs -1, -2, & -3A S of I-75, part of ENP)  
 Decomp Project  
 ELMv2.8.4reg500 Printed: 07/26/11



Surface water depth (cm)

254  
222  
190  
158  
127  
95  
63  
31  
0

0 = white

Grey, black isolines at 10, 20 cm

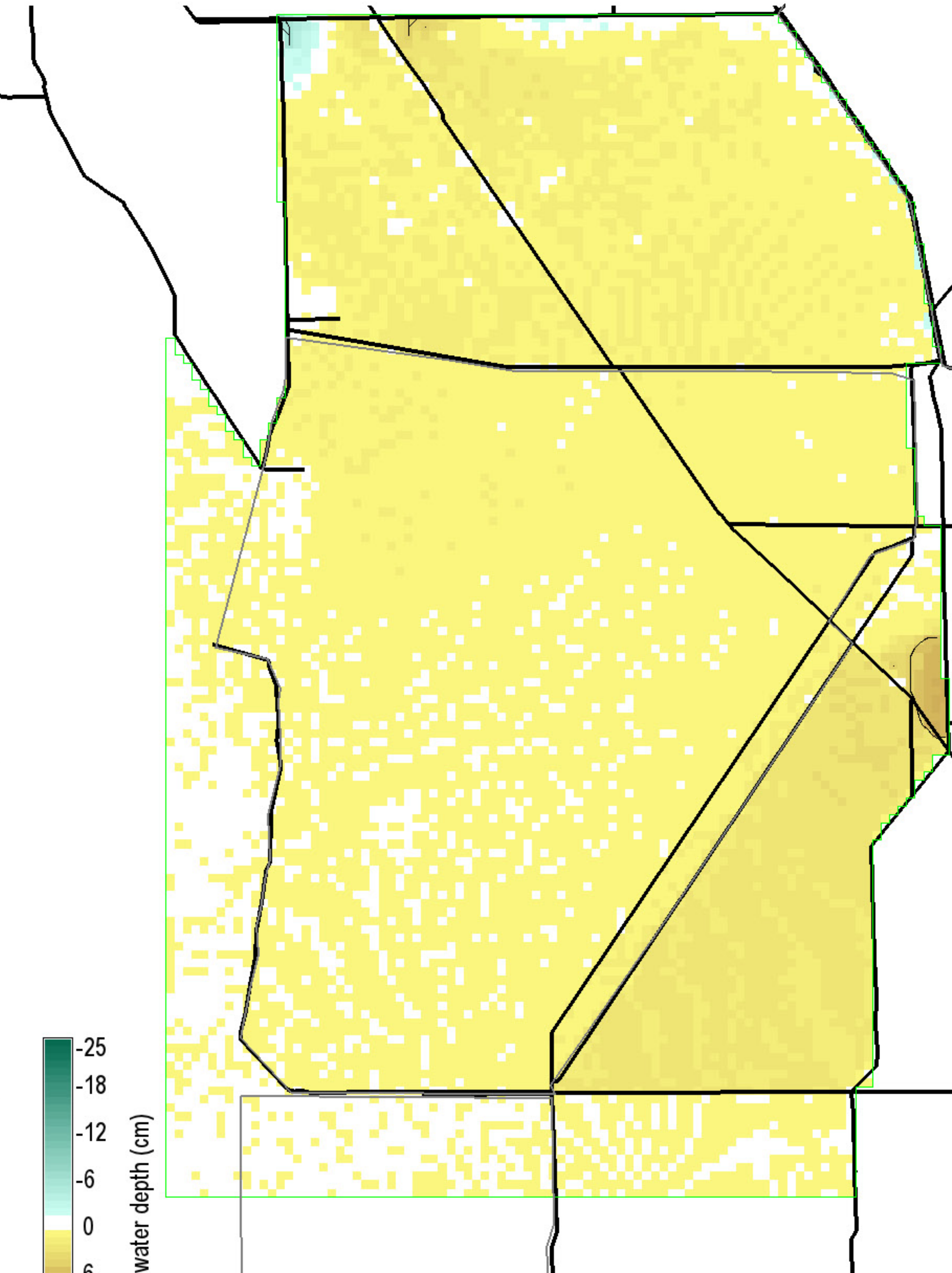
222025 ha of landscape is  $\geq 10$  cm

176475 ha of landscape is  $\geq 20$  cm

282200 ha in landscape

Snail Kite Critical Habitat = grey polygons (WCAs -1, -2, & -3A S of I-75, part of ENP)

Decomp Project  
ELMv2.8.4reg500 Printed: 07/26/11



Surface water depth (cm)

-25  
-18  
-12  
-6  
0  
6  
12  
18  
25

0 = white; Diffs in grey  $> |-25, 25|$  cm

Black isolines at +/- 5 cm

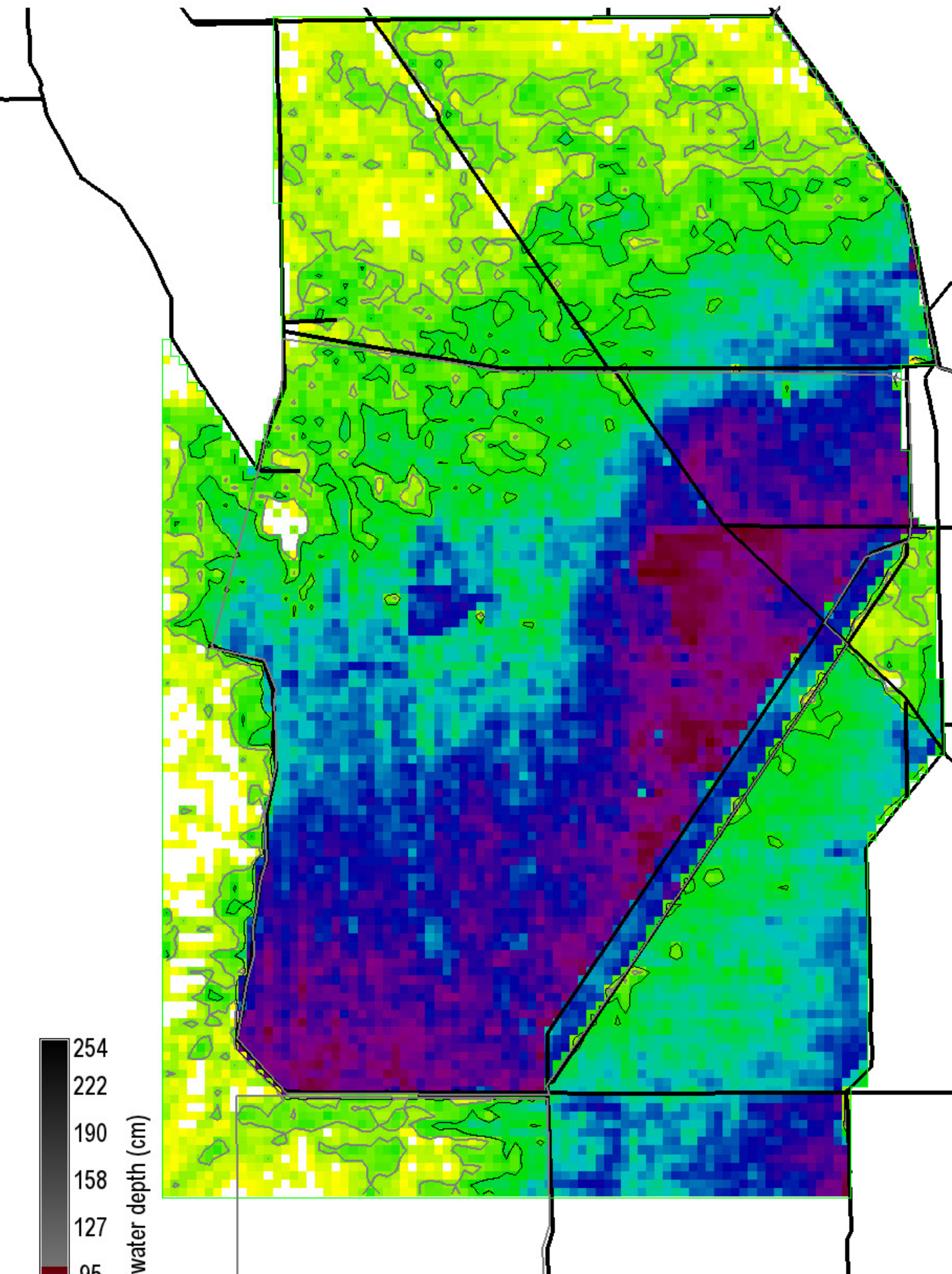
125 ha of landscape differs by  $\leq -5$  cm

1250 ha of landscape differs by  $\geq 5$  cm

282200 ha in landscape

Snail Kite Critical Habitat = grey polygons (WCAs -1, -2, & -3A S of I-75, part of ENP)

Decomp Project  
ELMv2.8.4reg500 Printed: 07/26/11



Surface water depth (cm)

254  
222  
190  
158  
127  
95  
63  
31  
0

0 = white

Grey, black isolines at 10, 20 cm

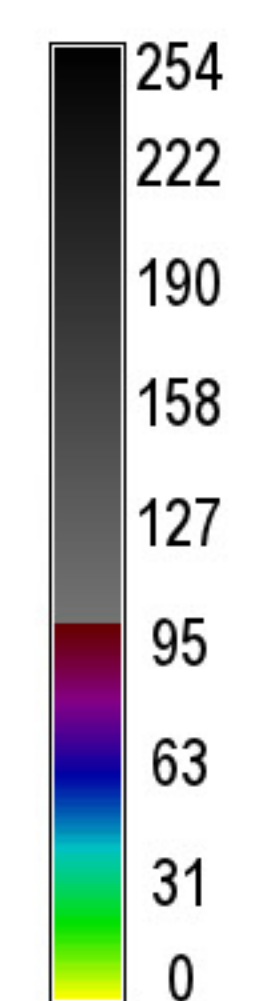
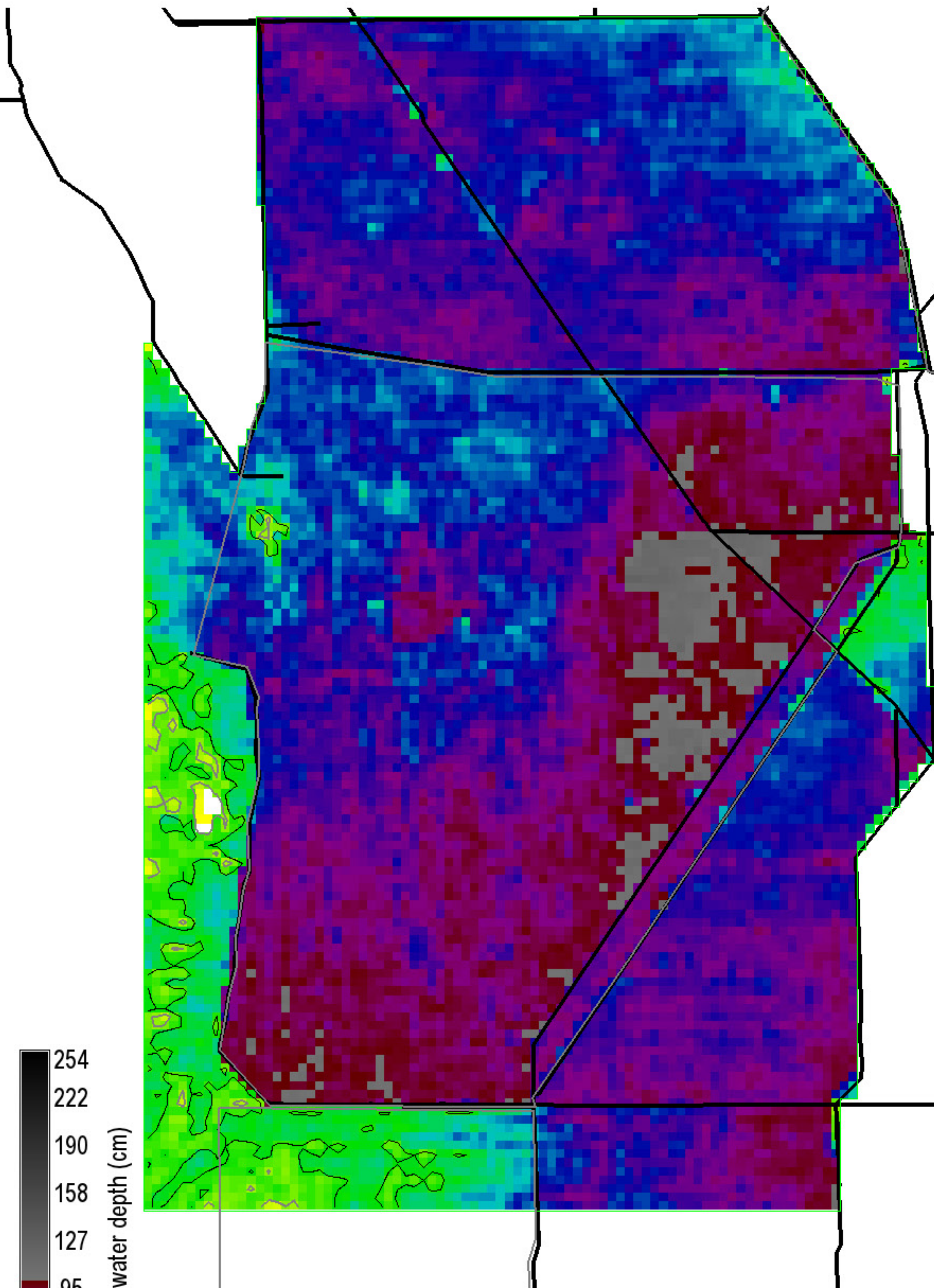
227975 ha of landscape is  $\geq 10$  cm

182600 ha of landscape is  $\geq 20$  cm

282200 ha in landscape

Snail Kite Critical Habitat = grey polygons (WCAs -1, -2, & -3A S of I-75, part of ENP)

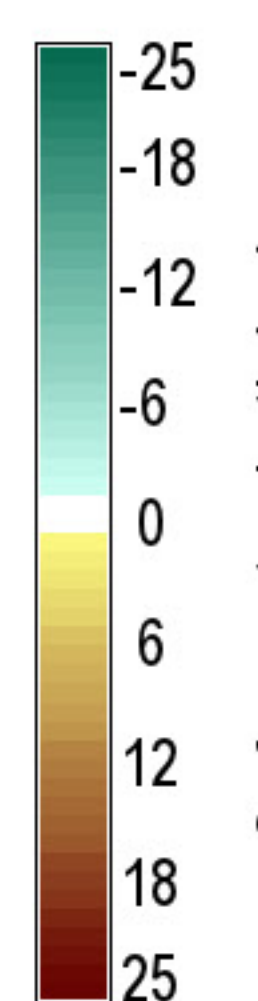
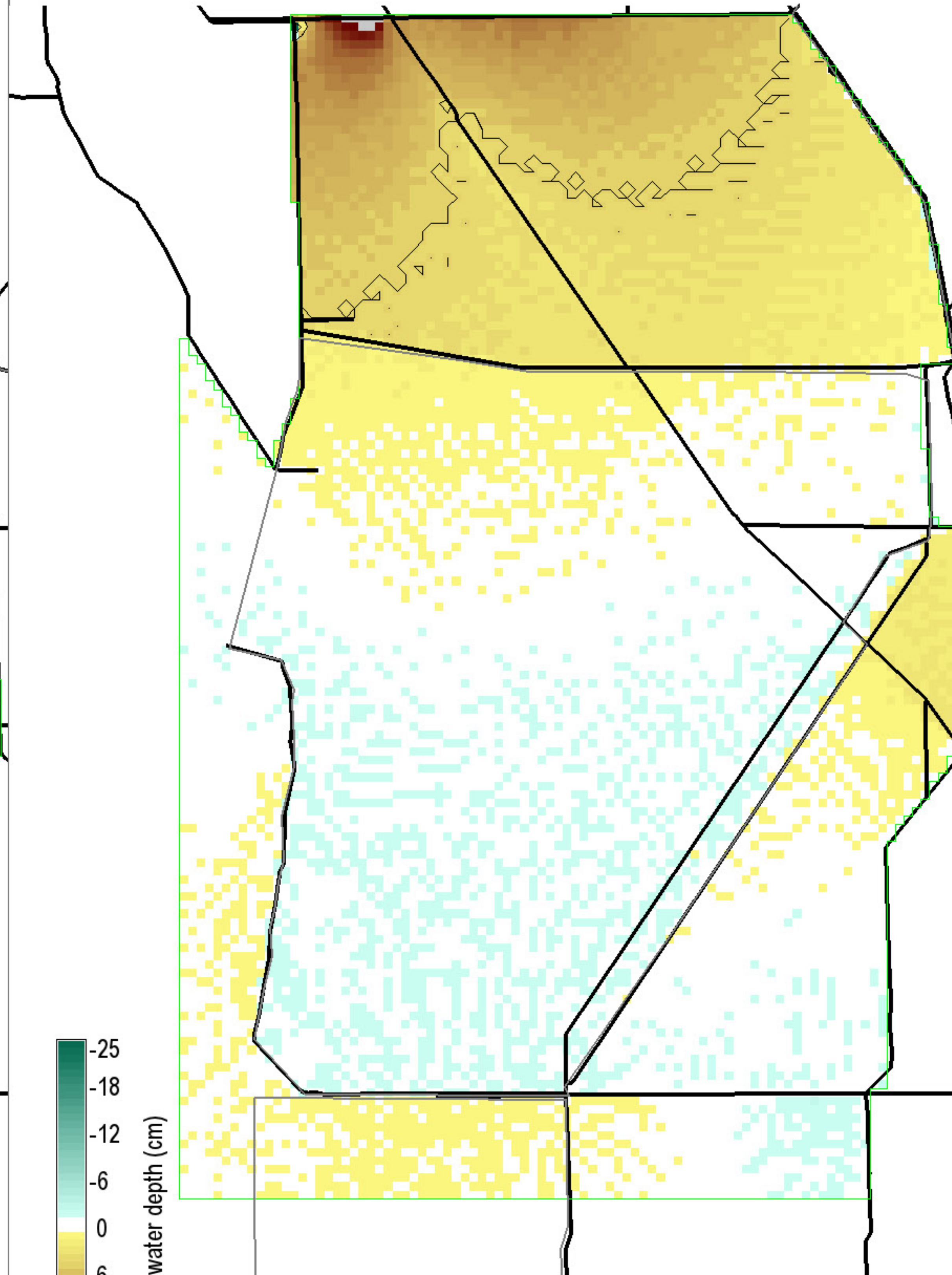
Decomp Project  
ELMv2.8.4reg500 Printed: 07/26/11



Surface water depth (cm)

Grey, black isolines at 10, 20 cm  
 280675 ha of landscape is  $\geq 10$  cm  
 269875 ha of landscape is  $\geq 20$  cm  
 282200 ha in landscape  
 0 = white

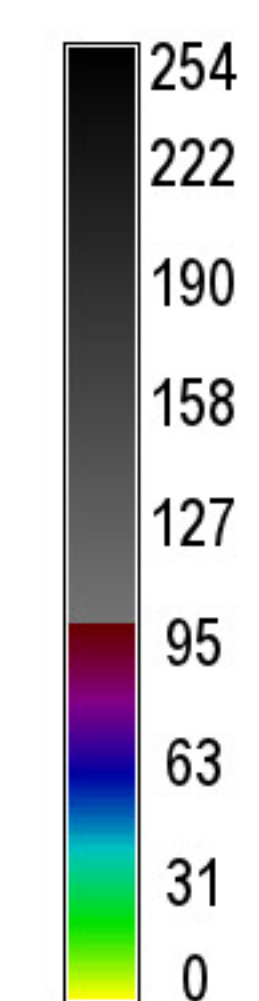
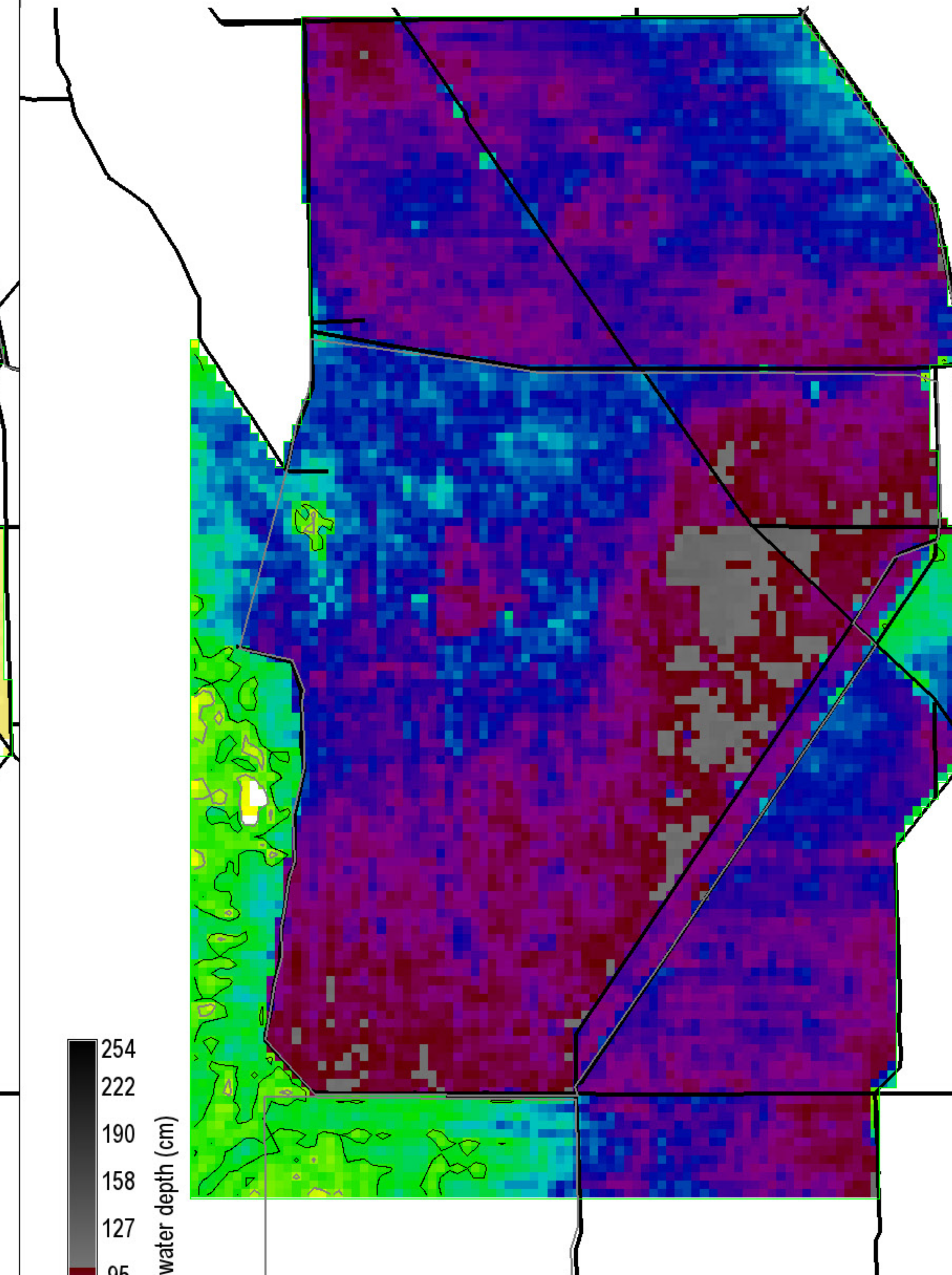
Snail Kite Critical Habitat = grey polygons  
 (WCAs -1, -2, & -3A S of I-75, part of ENP)  
 Decomp Project  
 ELMv2.8.4reg500 Printed: 07/26/11



Surface water depth (cm)

Black isolines at +/- 5 cm  
 25 ha of landscape differs by  $\leq -5$  cm  
 33200 ha of landscape differs by  $\geq 5$  cm  
 282200 ha in landscape  
 0 = white; Diffs in grey  $> |-25, 25|$  cm

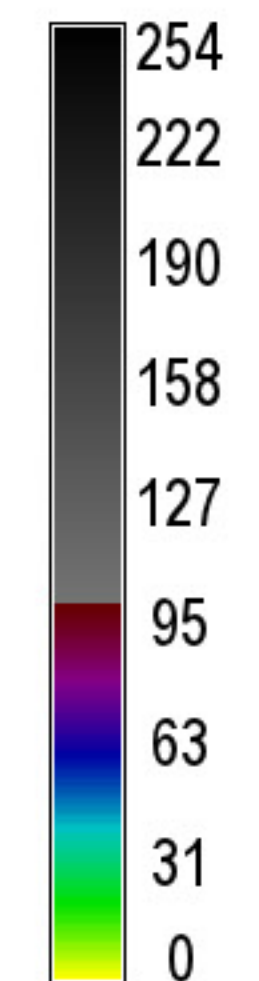
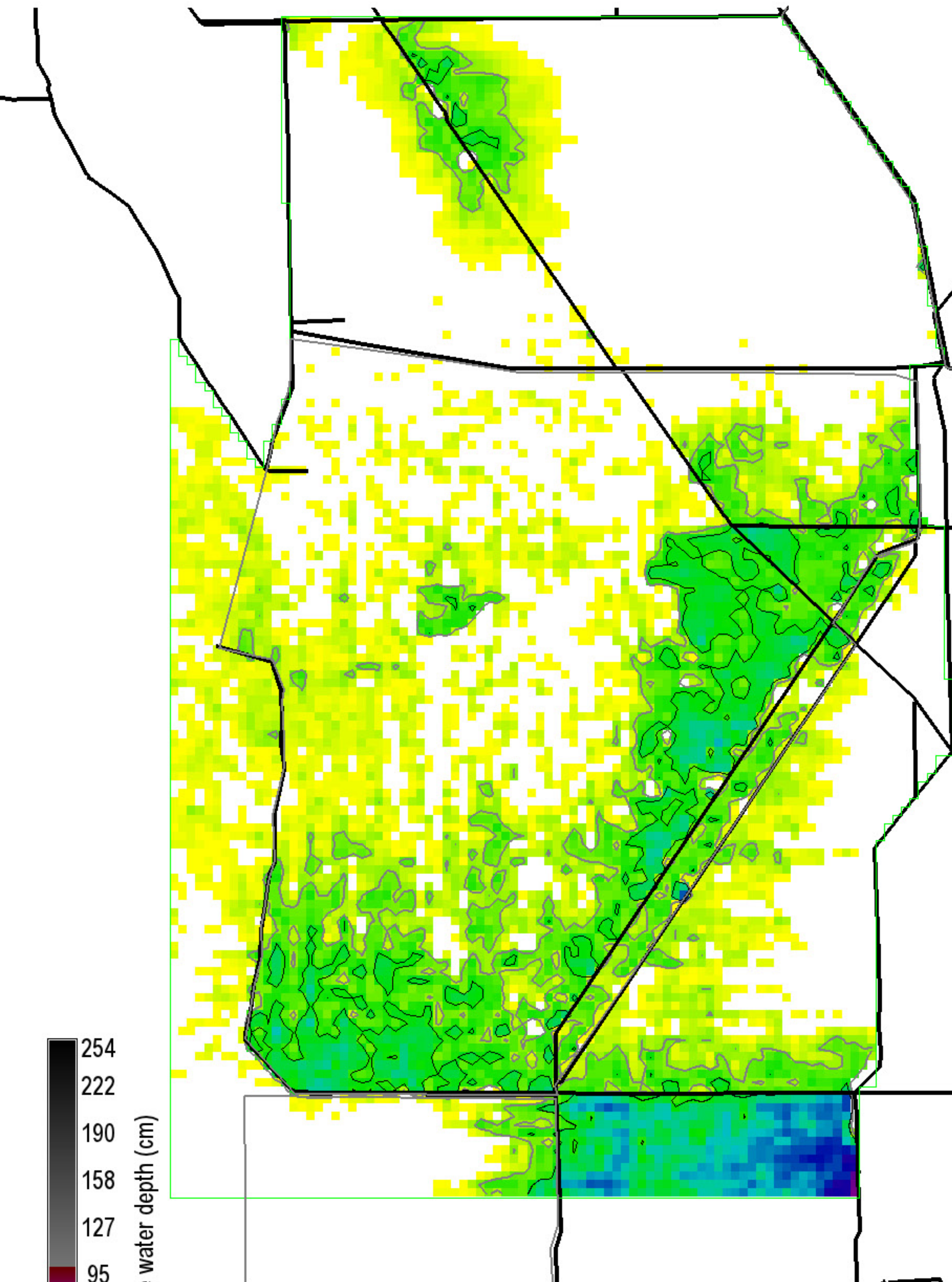
Snail Kite Critical Habitat = grey polygons  
 (WCAs -1, -2, & -3A S of I-75, part of ENP)  
 Decomp Project  
 ELMv2.8.4reg500 Printed: 07/26/11



Surface water depth (cm)

Grey, black isolines at 10, 20 cm  
 280700 ha of landscape is  $\geq 10$  cm  
 270625 ha of landscape is  $\geq 20$  cm  
 282200 ha in landscape  
 0 = white

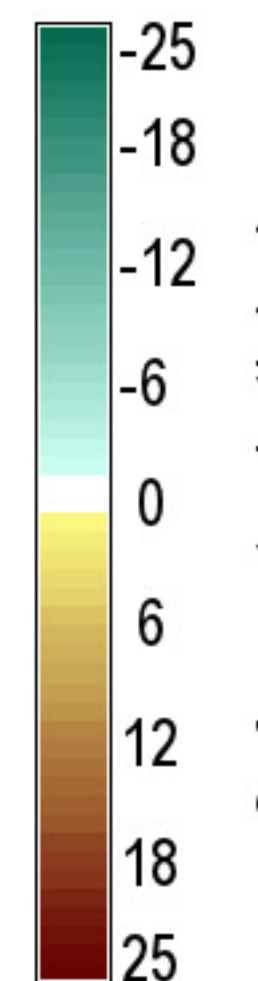
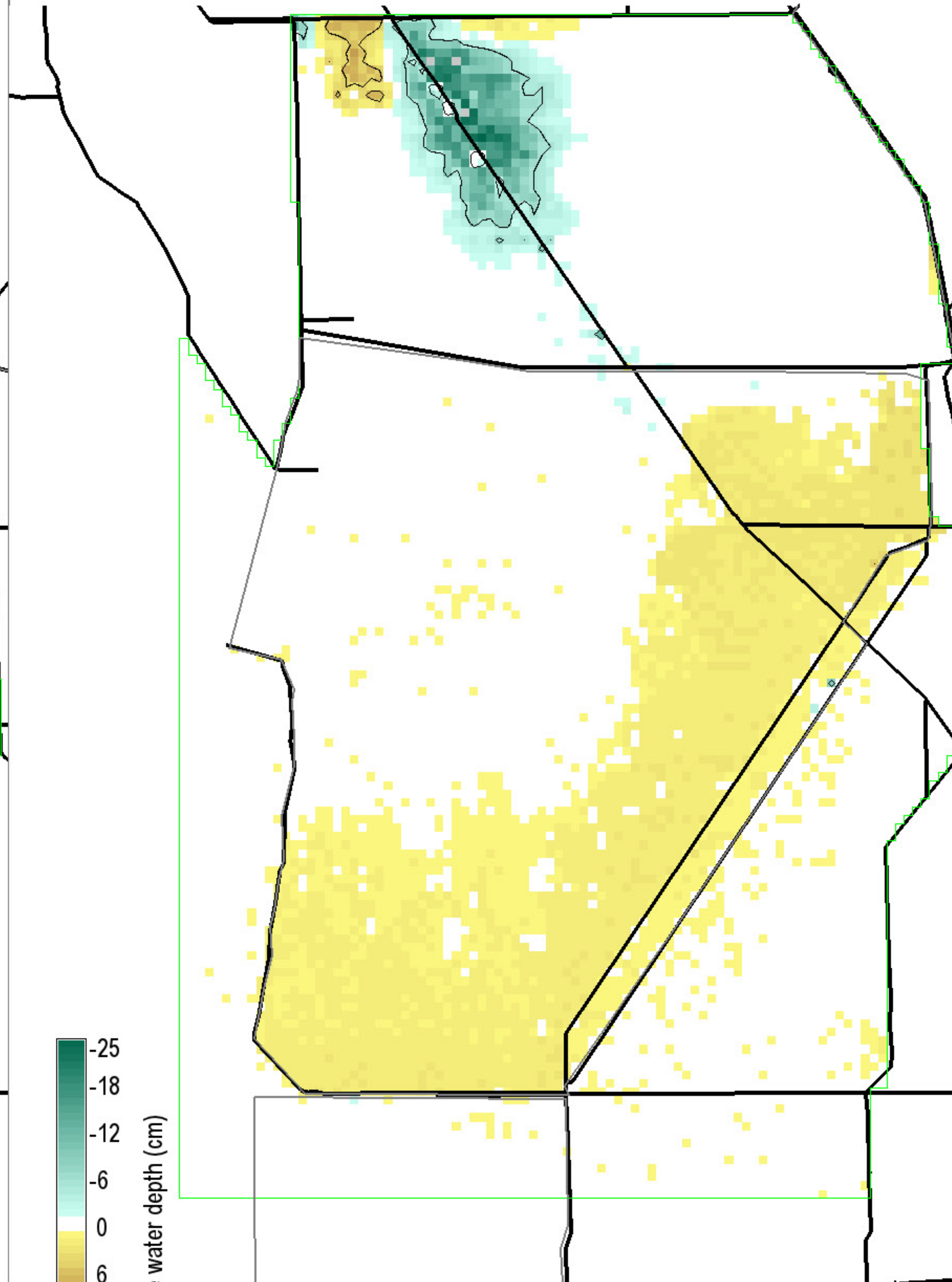
Snail Kite Critical Habitat = grey polygons  
 (WCAs -1, -2, & -3A S of I-75, part of ENP)  
 Decomp Project  
 ELMv2.8.4reg500 Printed: 07/26/11



Surface water depth (cm)

Grey, black isolines at 10, 20 cm  
 65275 ha of landscape is  $\geq 10$  cm  
 28625 ha of landscape is  $\geq 20$  cm  
 282200 ha in landscape  
 0 = white

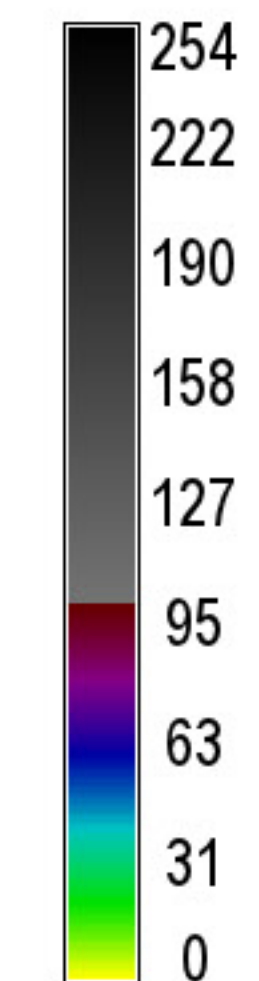
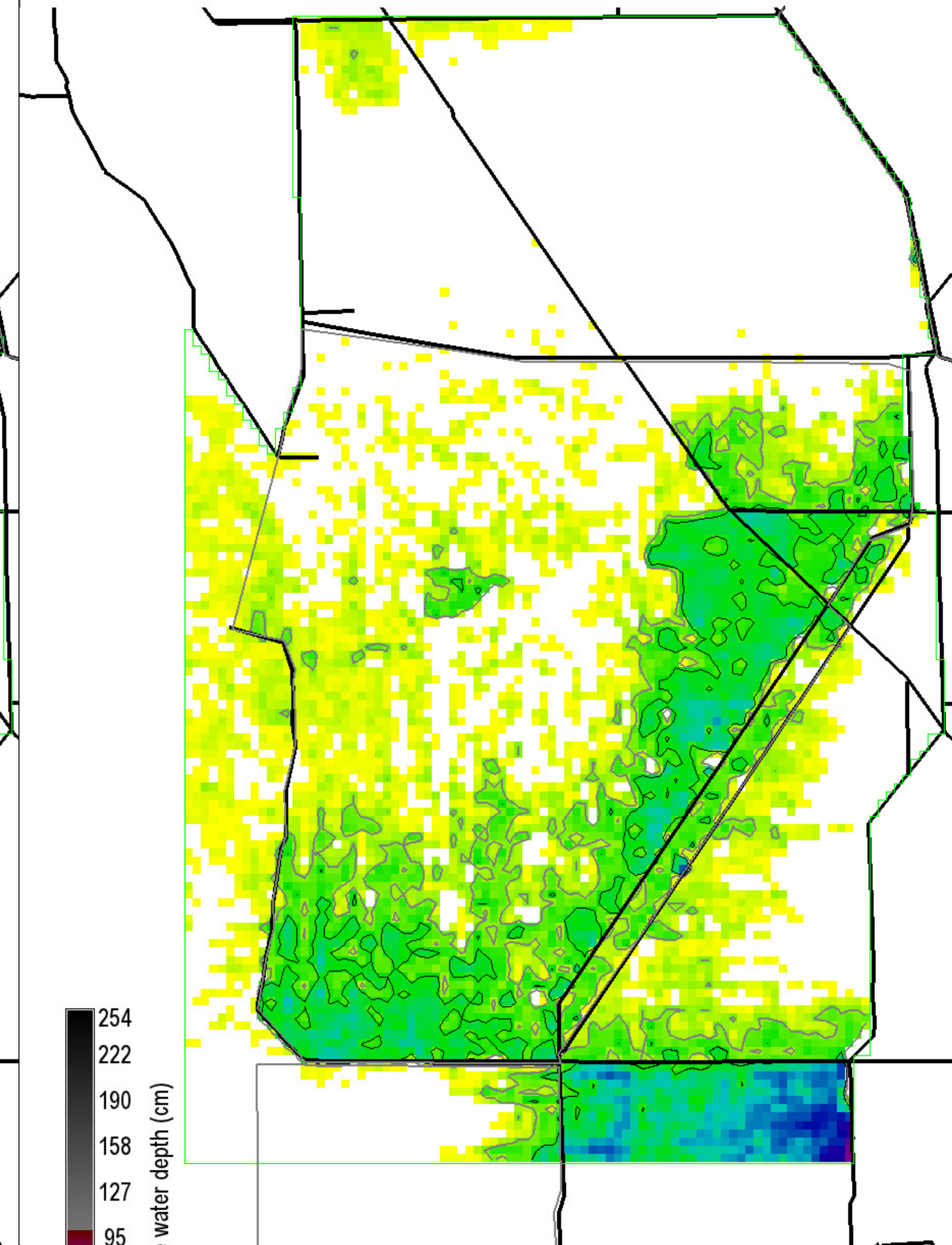
Snail Kite Critical Habitat = grey polygons  
 (WCAs -1, -2, & -3A S of I-75, part of ENP)  
 Decomp Project  
 ELMv2.8.4reg500 Printed: 07/26/11



Surface water depth (cm)

Black isolines at +/- 5 cm  
 6400 ha of landscape differs by  $\leq -5$  cm  
 1025 ha of landscape differs by  $\geq 5$  cm  
 282200 ha in landscape  
 0 = white; Diffs in grey  $> |-25, 25|$  cm

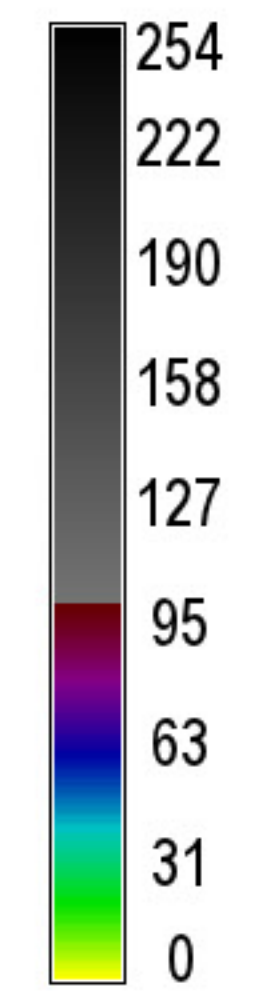
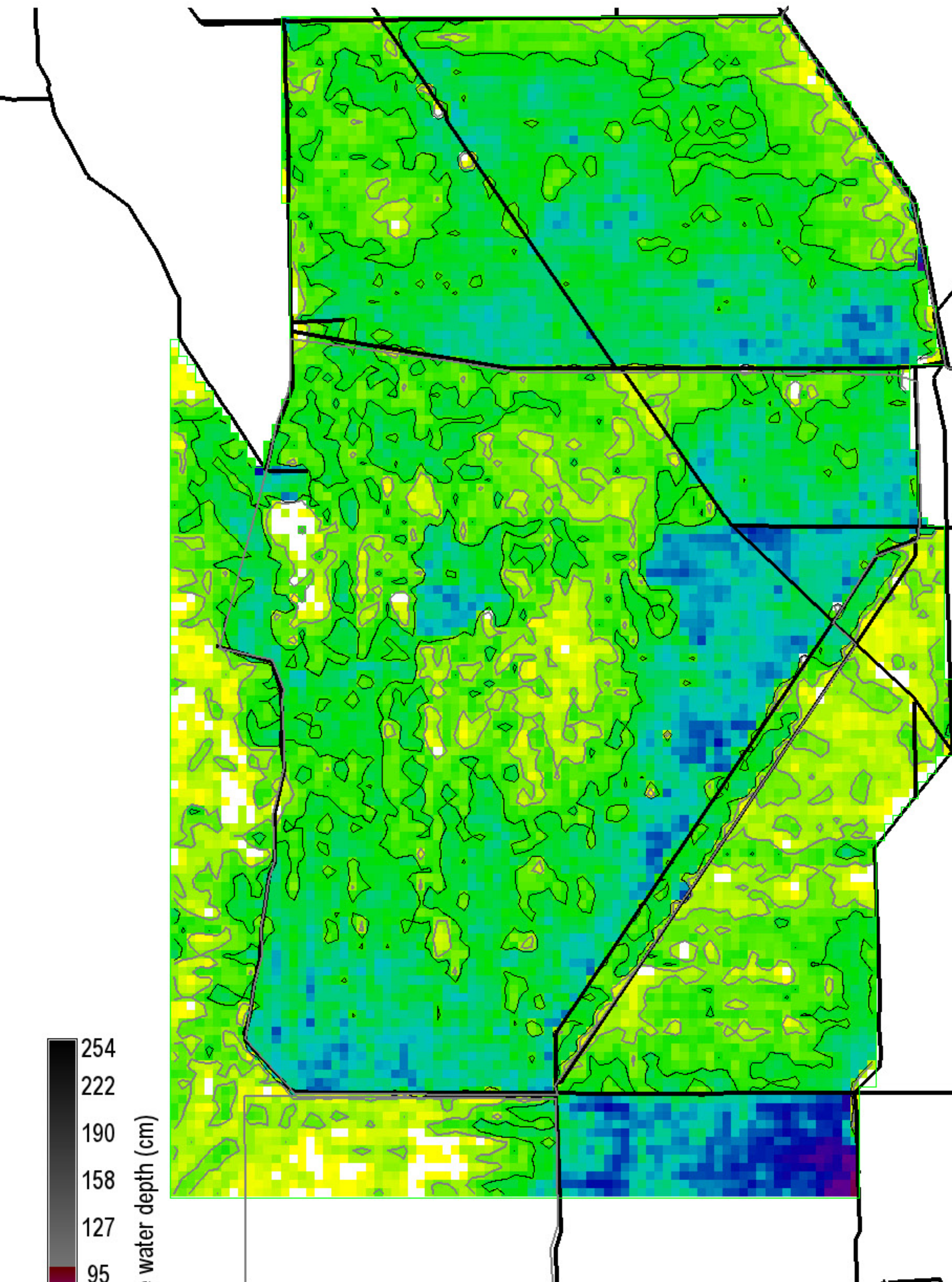
Snail Kite Critical Habitat = grey polygons  
 (WCAs -1, -2, & -3A S of I-75, part of ENP)  
 Decomp Project  
 ELMv2.8.4reg500 Printed: 07/26/11



Surface water depth (cm)

Grey, black isolines at 10, 20 cm  
 66250 ha of landscape is  $\geq 10$  cm  
 34050 ha of landscape is  $\geq 20$  cm  
 282200 ha in landscape  
 0 = white

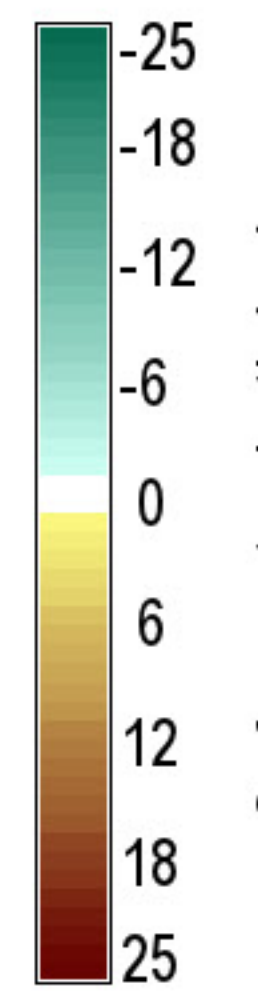
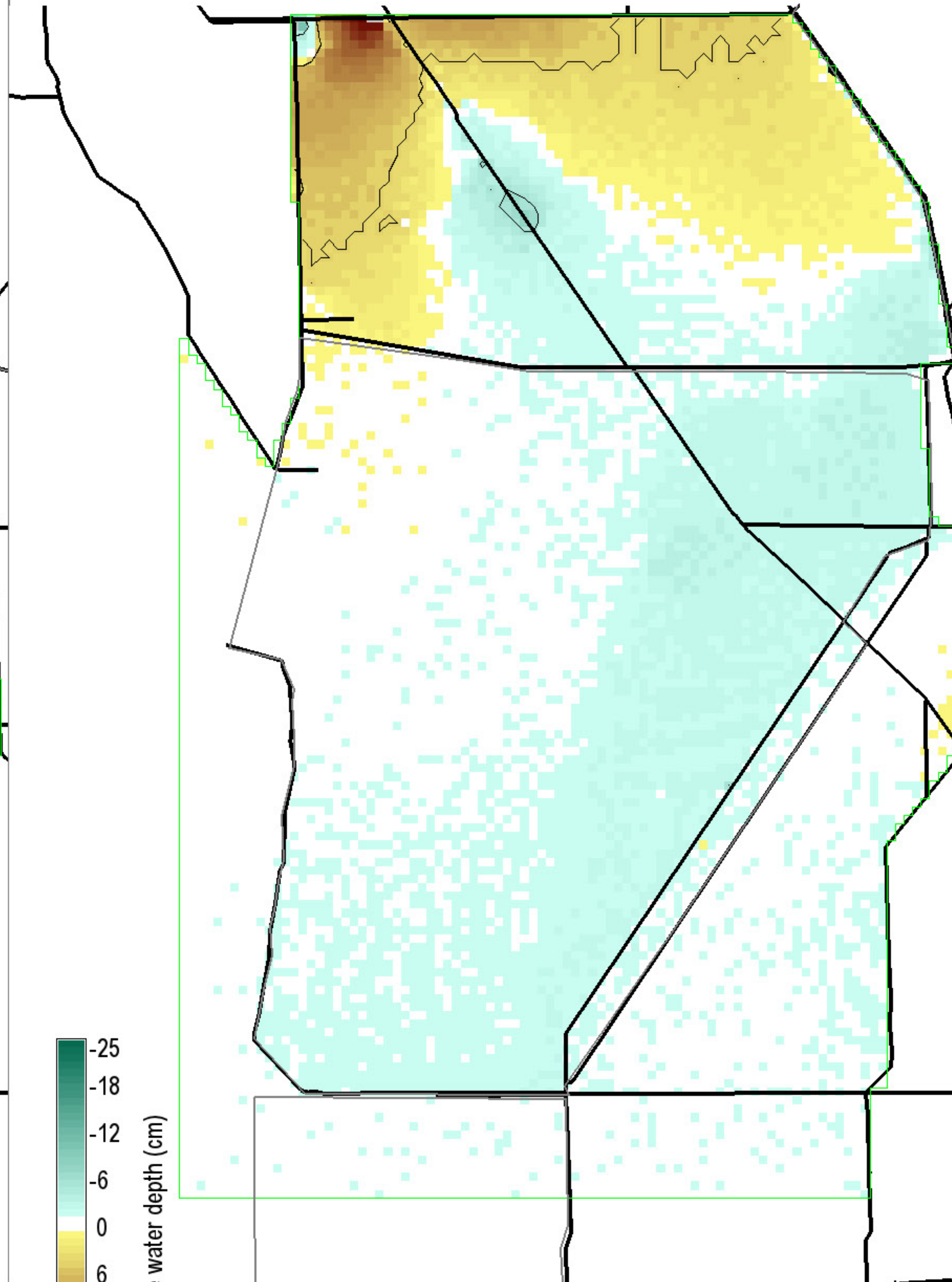
Snail Kite Critical Habitat = grey polygons  
 (WCAs -1, -2, & -3A S of I-75, part of ENP)  
 Decomp Project  
 ELMv2.8.4reg500 Printed: 07/26/11



Surface water depth (cm)

Grey, black isolines at 10, 20 cm  
 232825 ha of landscape is  $\geq 10$  cm  
 146850 ha of landscape is  $\geq 20$  cm  
 282200 ha in landscape  
 0 = white

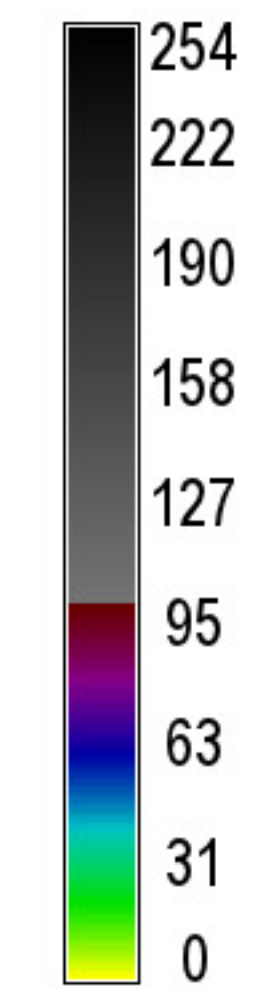
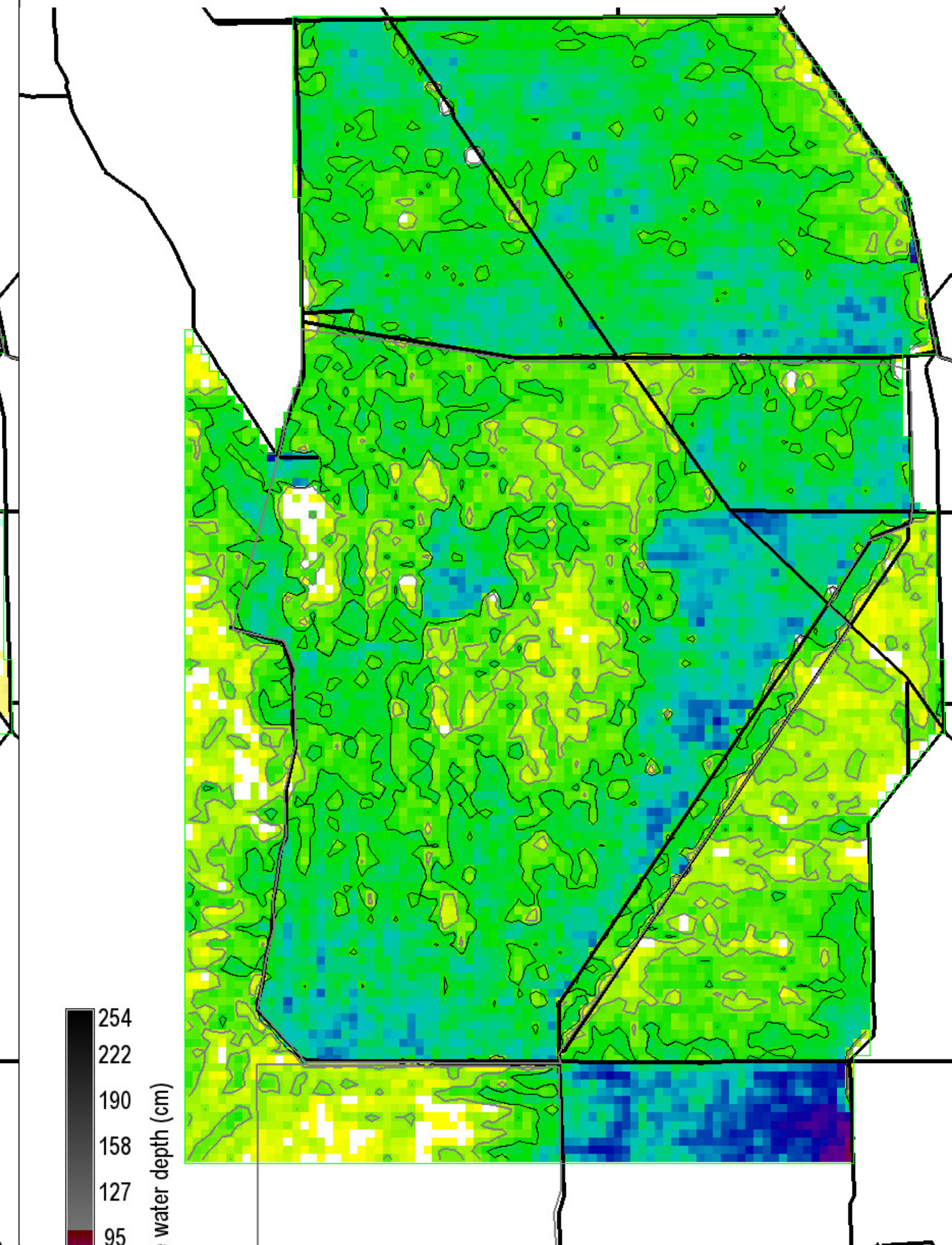
Snail Kite Critical Habitat = grey polygons  
 (WCAs -1, -2, & -3A S of I-75, part of ENP)  
 Decomp Project  
 ELMv2.8.4reg500 Printed: 07/26/11



Surface water depth (cm)

Black isolines at +/- 5 cm  
 625 ha of landscape differs by  $\leq -5$  cm  
 14375 ha of landscape differs by  $\geq 5$  cm  
 282200 ha in landscape  
 0 = white; Diffs in grey  $> |-25, 25|$  cm

Snail Kite Critical Habitat = grey polygons  
 (WCAs -1, -2, & -3A S of I-75, part of ENP)  
 Decomp Project  
 ELMv2.8.4reg500 Printed: 07/26/11

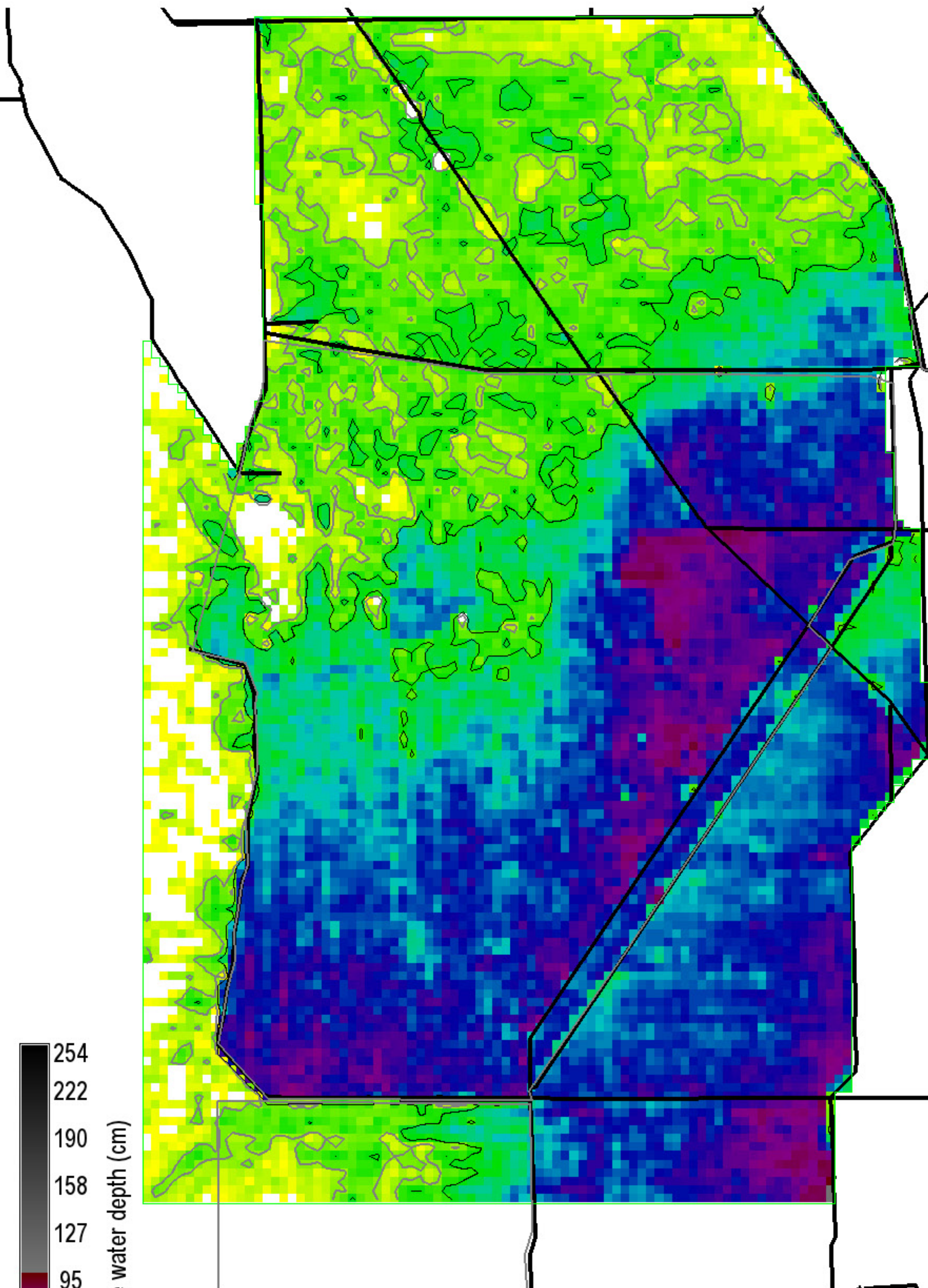


Surface water depth (cm)

Grey, black isolines at 10, 20 cm  
 232950 ha of landscape is  $\geq 10$  cm  
 153150 ha of landscape is  $\geq 20$  cm  
 282200 ha in landscape  
 0 = white

Snail Kite Critical Habitat = grey polygons  
 (WCAs -1, -2, & -3A S of I-75, part of ENP)  
 Decomp Project  
 ELMv2.8.4reg500 Printed: 07/26/11





Surface water depth (cm)

254  
222  
190  
158  
127  
95  
63  
31  
0

0 = white

Grey, black isolines at 10, 20 cm

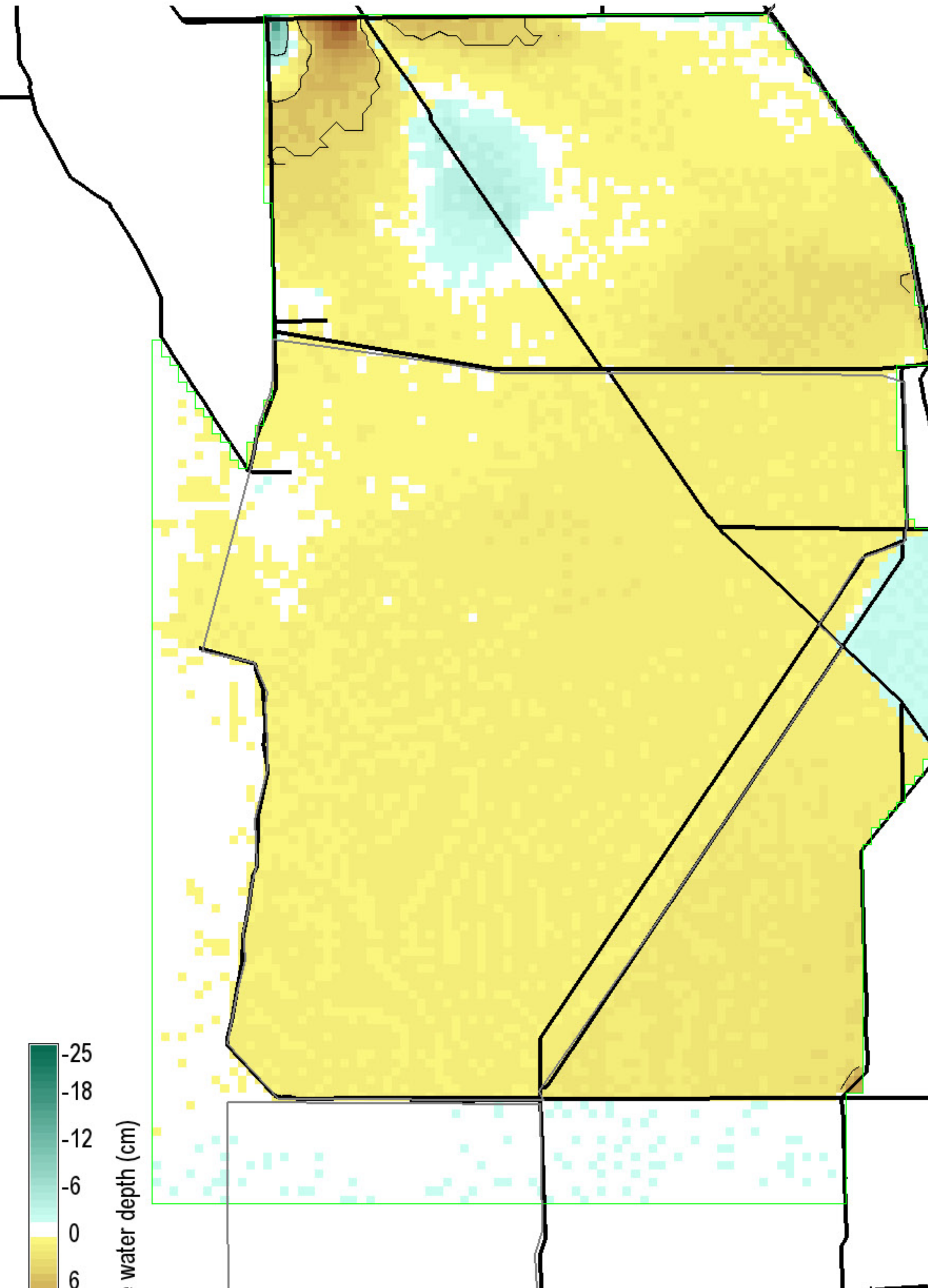
230350 ha of landscape is  $\geq 10$  cm

170975 ha of landscape is  $\geq 20$  cm

282200 ha in landscape

Snail Kite Critical Habitat = grey polygons  
(WCAs -1, -2, & -3A S of I-75, part of ENP)

Decomp Project  
ELMv2.8.4reg500 Printed: 07/26/11



Surface water depth (cm)

-25  
-18  
-12  
-6  
0  
6  
12  
18  
25

0 = white; Diffs in grey  $> | -25, 25 |$  cm

Black isolines at +/- 5 cm

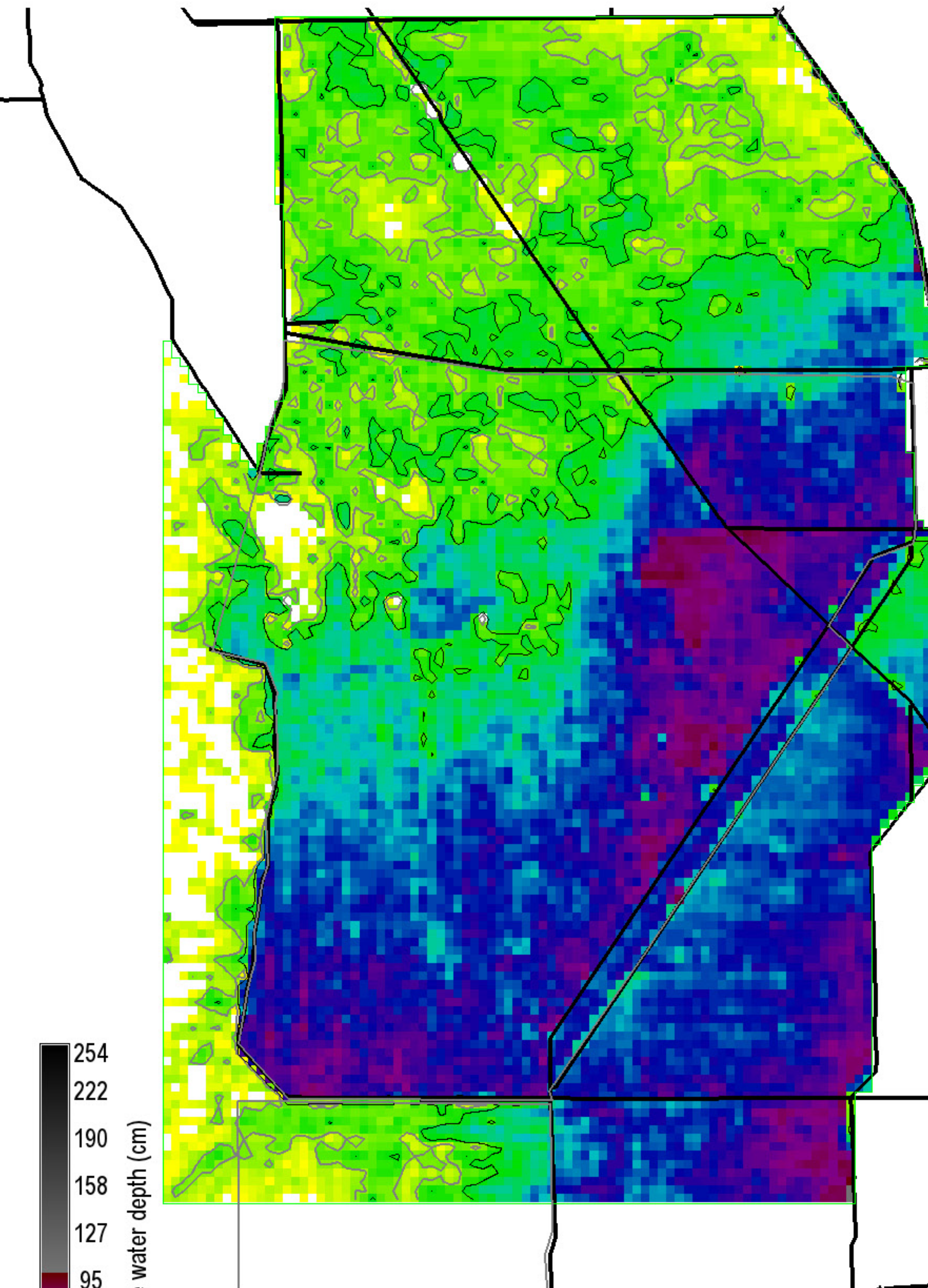
400 ha of landscape differs by  $\leq -5$  cm

5600 ha of landscape differs by  $\geq 5$  cm

282200 ha in landscape

Snail Kite Critical Habitat = grey polygons  
(WCAs -1, -2, & -3A S of I-75, part of ENP)

Decomp Project  
ELMv2.8.4reg500 Printed: 07/26/11



Surface water depth (cm)

254  
222  
190  
158  
127  
95  
63  
31  
0

0 = white

Grey, black isolines at 10, 20 cm

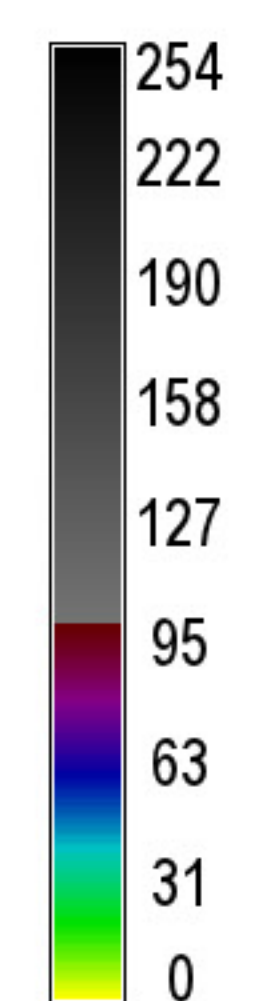
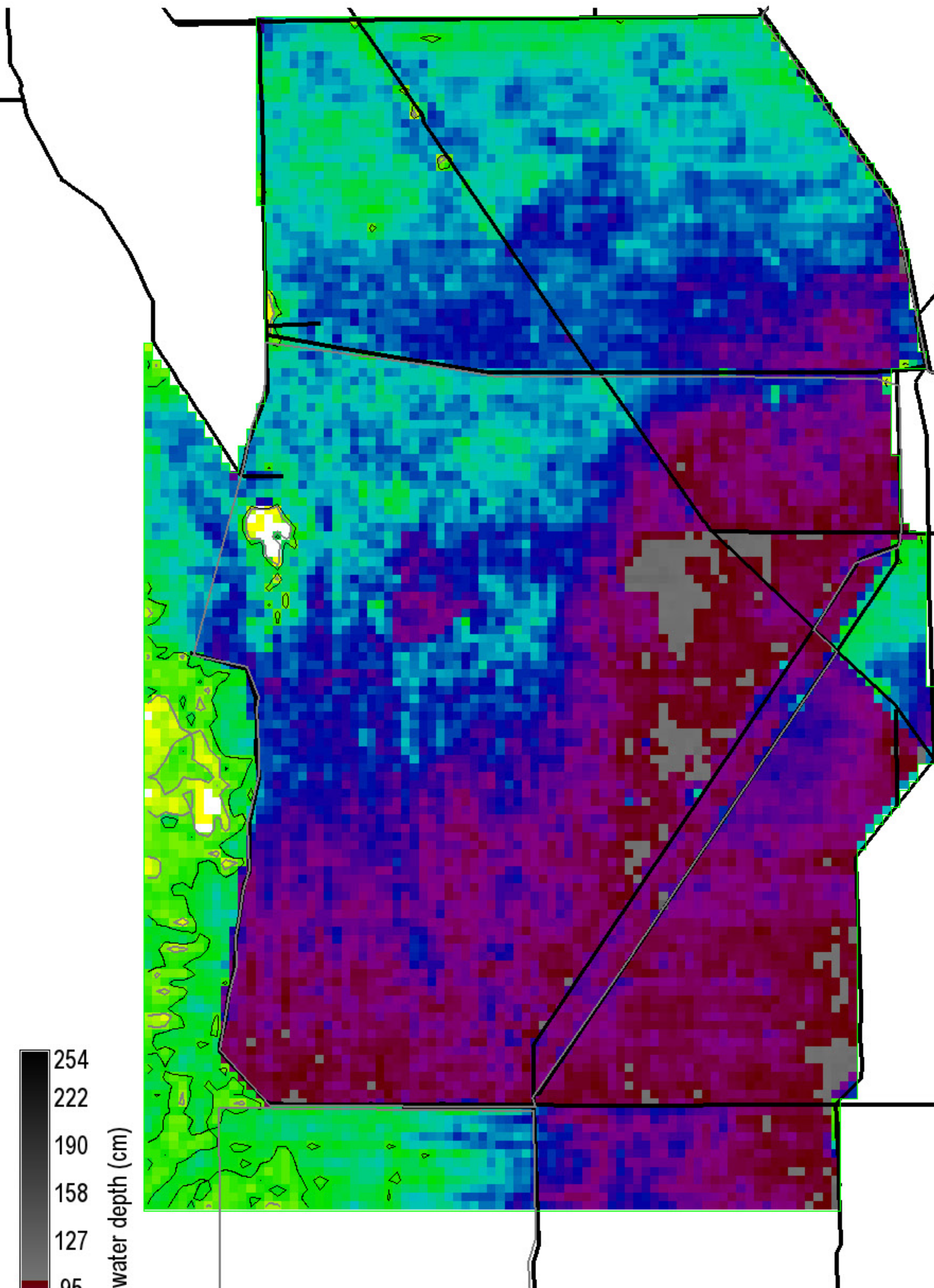
237650 ha of landscape is  $\geq 10$  cm

176925 ha of landscape is  $\geq 20$  cm

282200 ha in landscape

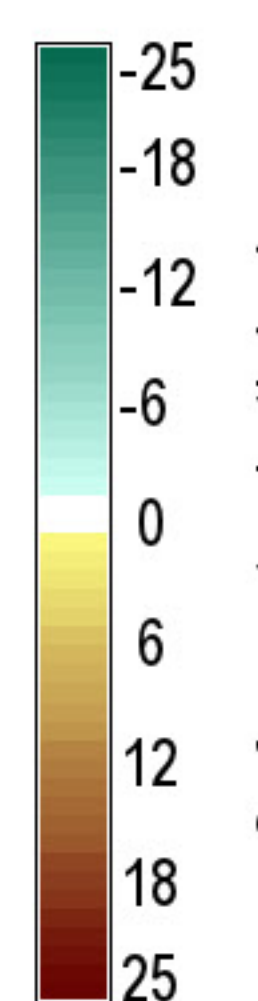
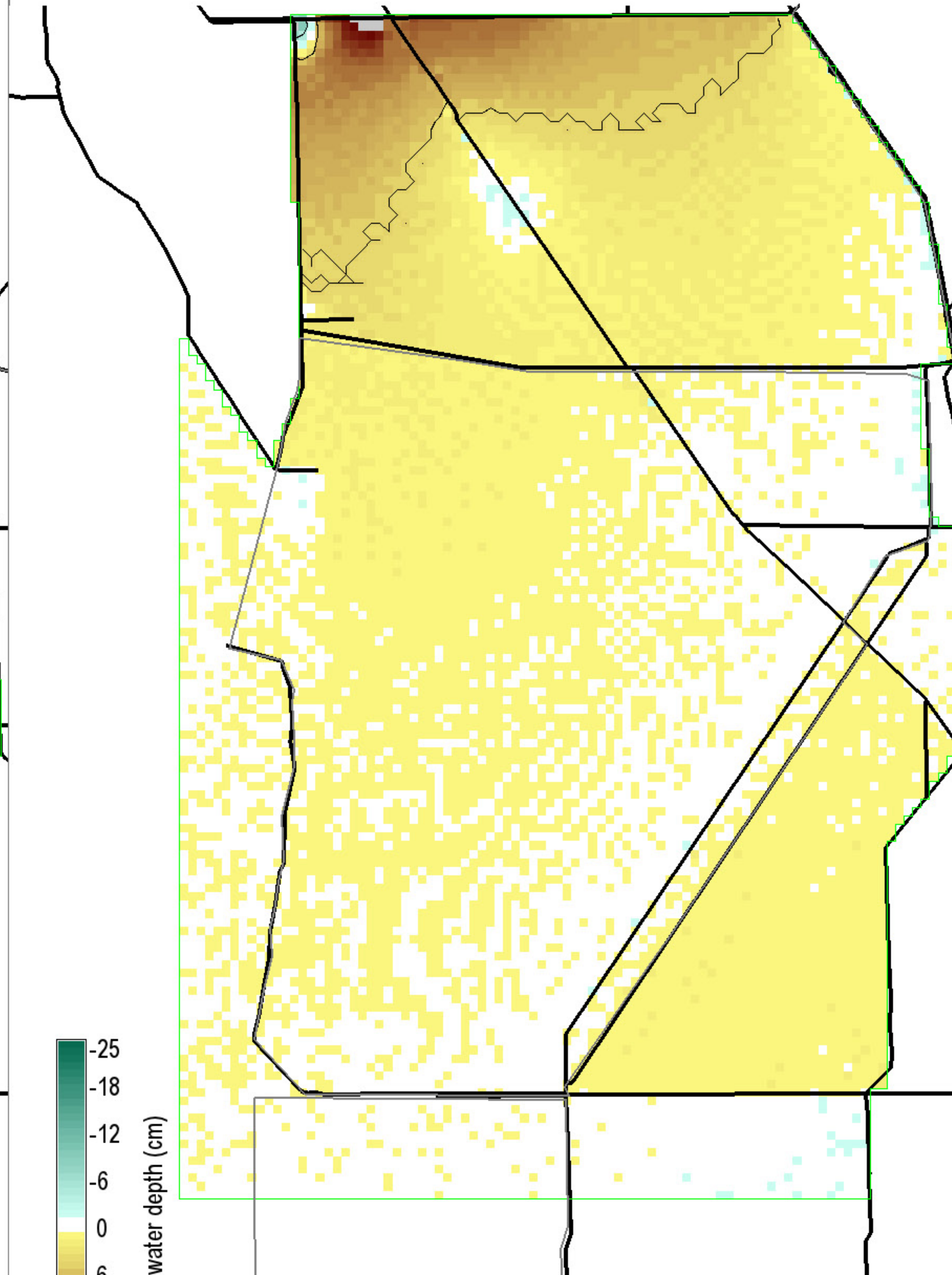
Snail Kite Critical Habitat = grey polygons  
(WCAs -1, -2, & -3A S of I-75, part of ENP)

Decomp Project  
ELMv2.8.4reg500 Printed: 07/26/11



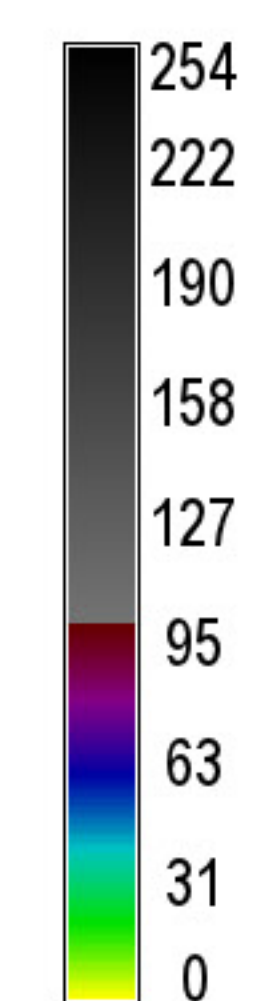
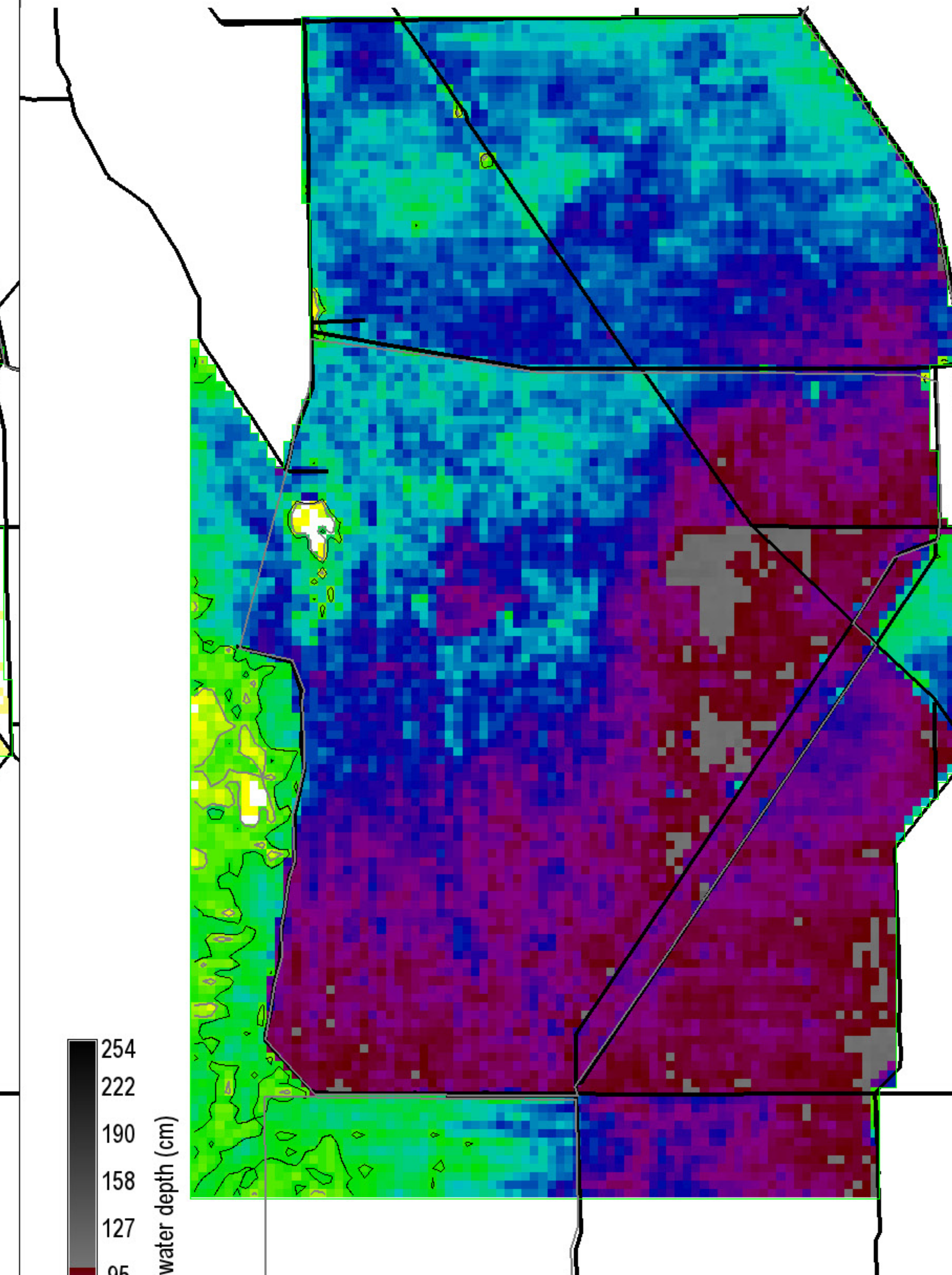
Grey, black isolines at 10, 20 cm  
 278750 ha of landscape is  $\geq 10$  cm  
 268875 ha of landscape is  $\geq 20$  cm  
 282200 ha in landscape  
 0 = white

Snail Kite Critical Habitat = grey polygons  
 (WCAs -1, -2, & -3A S of I-75, part of ENP)  
 Decomp Project  
 ELMv2.8.4reg500 Printed: 07/26/11



Black isolines at +/- 5 cm  
 125 ha of landscape differs by  $\leq -5$  cm  
 21875 ha of landscape differs by  $\geq 5$  cm  
 282200 ha in landscape  
 0 = white; Diffs in grey  $> |-25, 25|$  cm

Snail Kite Critical Habitat = grey polygons  
 (WCAs -1, -2, & -3A S of I-75, part of ENP)  
 Decomp Project  
 ELMv2.8.4reg500 Printed: 07/26/11



Grey, black isolines at 10, 20 cm  
 278875 ha of landscape is  $\geq 10$  cm  
 269375 ha of landscape is  $\geq 20$  cm  
 282200 ha in landscape  
 0 = white

Snail Kite Critical Habitat = grey polygons  
 (WCAs -1, -2, & -3A S of I-75, part of ENP)  
 Decomp Project  
 ELMv2.8.4reg500 Printed: 07/26/11