

Cl conc. surface water (mg/L)

Grey, black isolines at 30, 100 mg/L

251025 ha of landscape is  $\geq 30$  mg/L

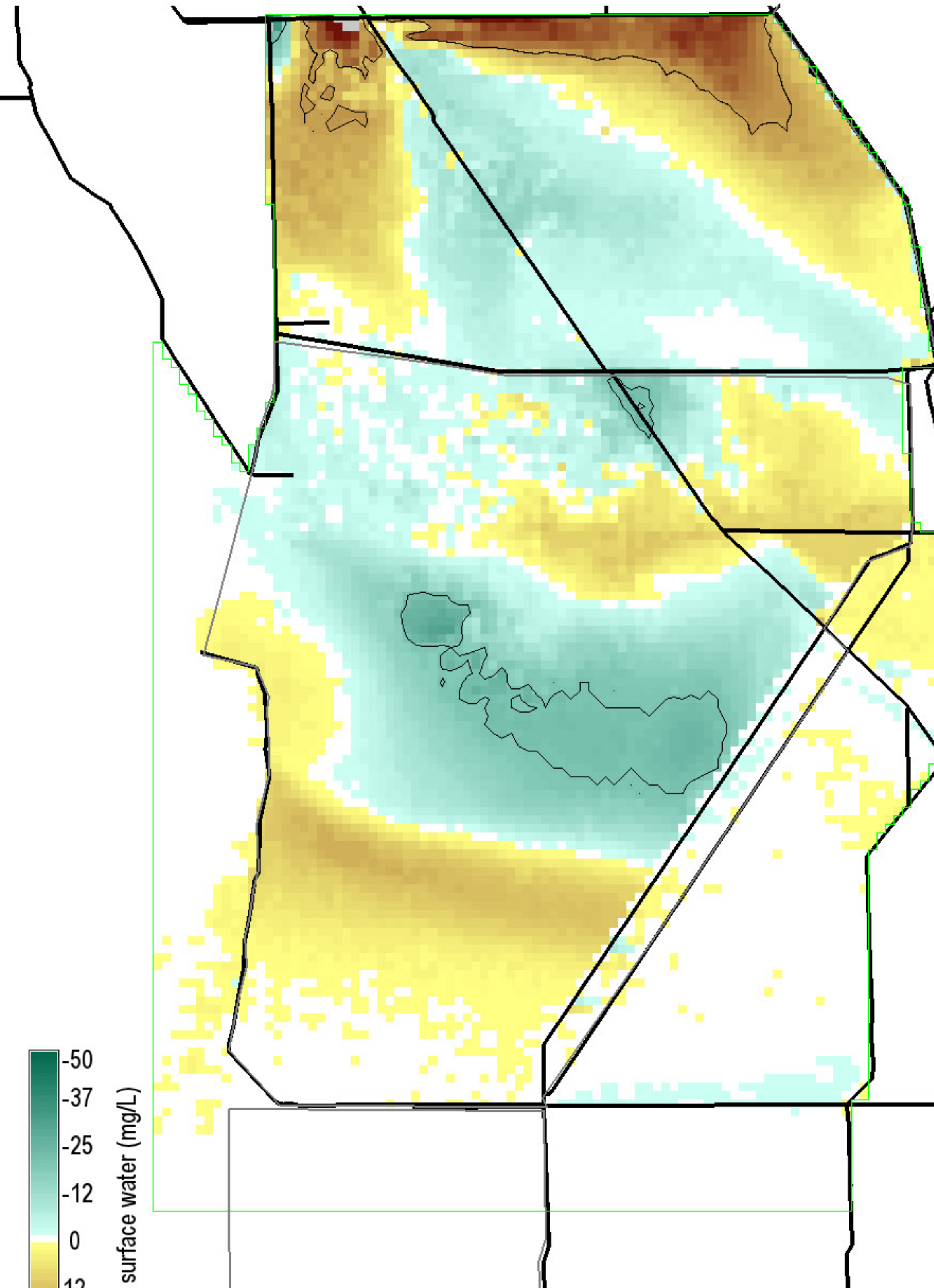
56175 ha of landscape is  $\geq 100$  mg/L

282200 ha in landscape

0 = white; black = values  $\gg$  scale (estuarine)

Snail Kite Critical Habitat = grey polygons (WCAs -1, -2, & -3A S of I-75, part of ENP)

Decomp Project  
ELMv2.8.4reg500 Printed: 07/26/11



Cl conc. surface water (mg/L)

Black isolines at  $\pm 20$  mg/L

8800 ha of landscape differs by  $\leq -20$  mg/L

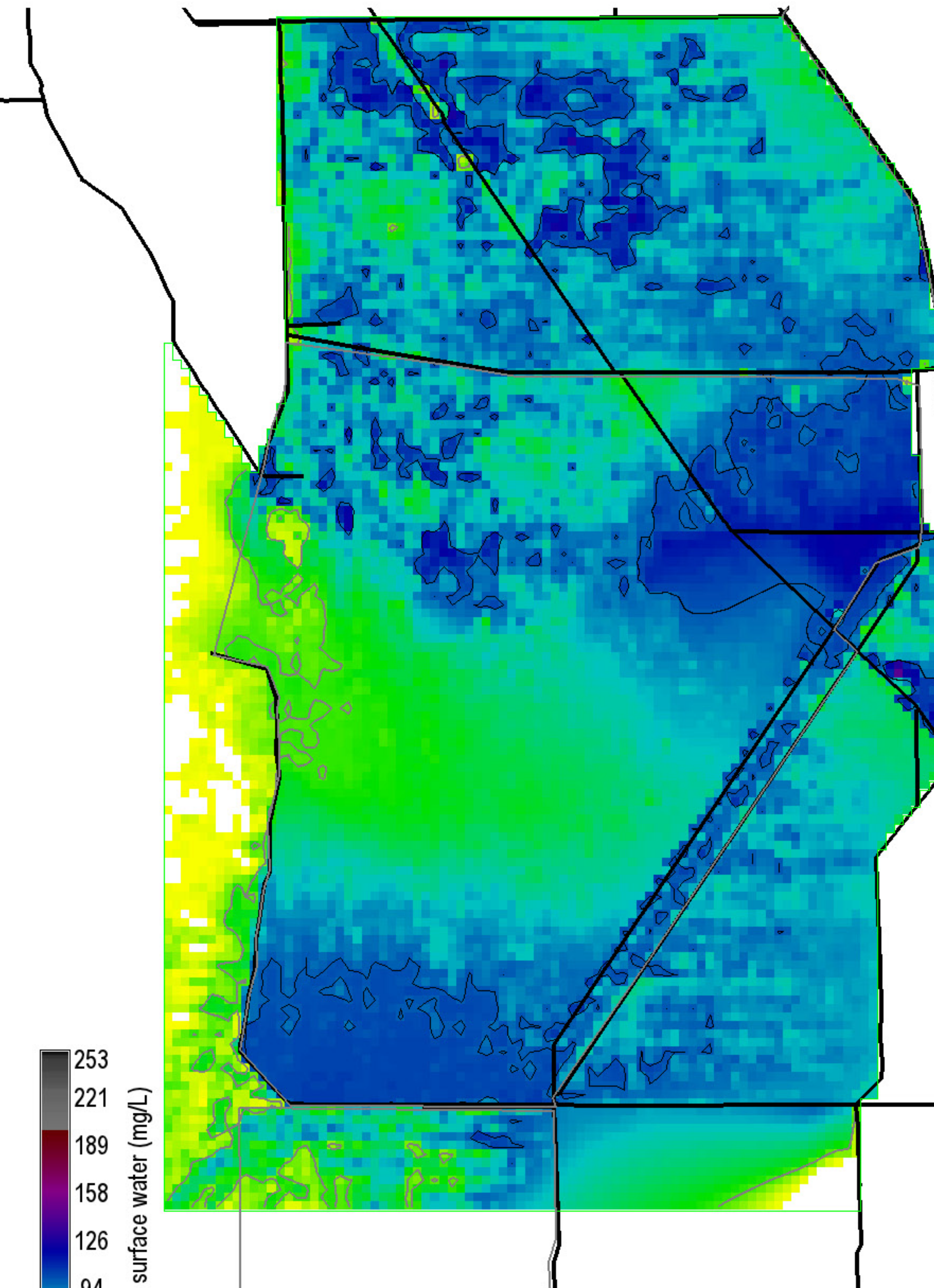
8400 ha of landscape differs by  $\geq 20$  mg/L

282200 ha in landscape

0 = white; Diffs in grey  $> | -50, 50 |$  mg/L

Snail Kite Critical Habitat = grey polygons (WCAs -1, -2, & -3A S of I-75, part of ENP)

Decomp Project  
ELMv2.8.4reg500 Printed: 07/26/11



Cl conc. surface water (mg/L)

Grey, black isolines at 30, 100 mg/L

253550 ha of landscape is  $\geq 30$  mg/L

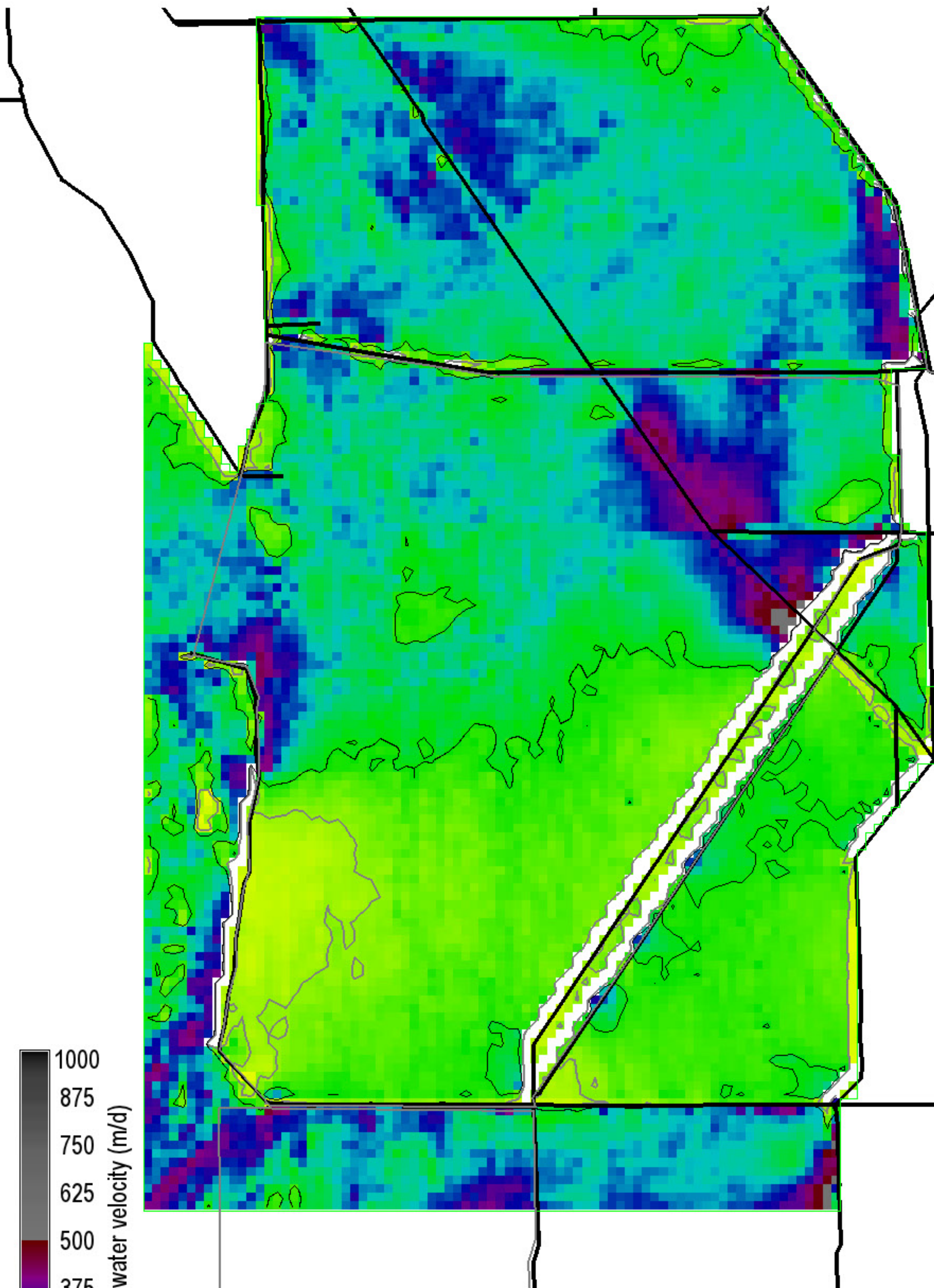
48475 ha of landscape is  $\geq 100$  mg/L

282200 ha in landscape

0 = white; black = values  $\gg$  scale (estuarine)

Snail Kite Critical Habitat = grey polygons (WCAs -1, -2, & -3A S of I-75, part of ENP)

Decomp Project  
ELMv2.8.4reg500 Printed: 07/26/11



Surface water velocity (m/d)

1000  
875  
750  
625  
500  
375  
250  
125  
0

0 = white

Grey, black isolines at 40, 100 m/d

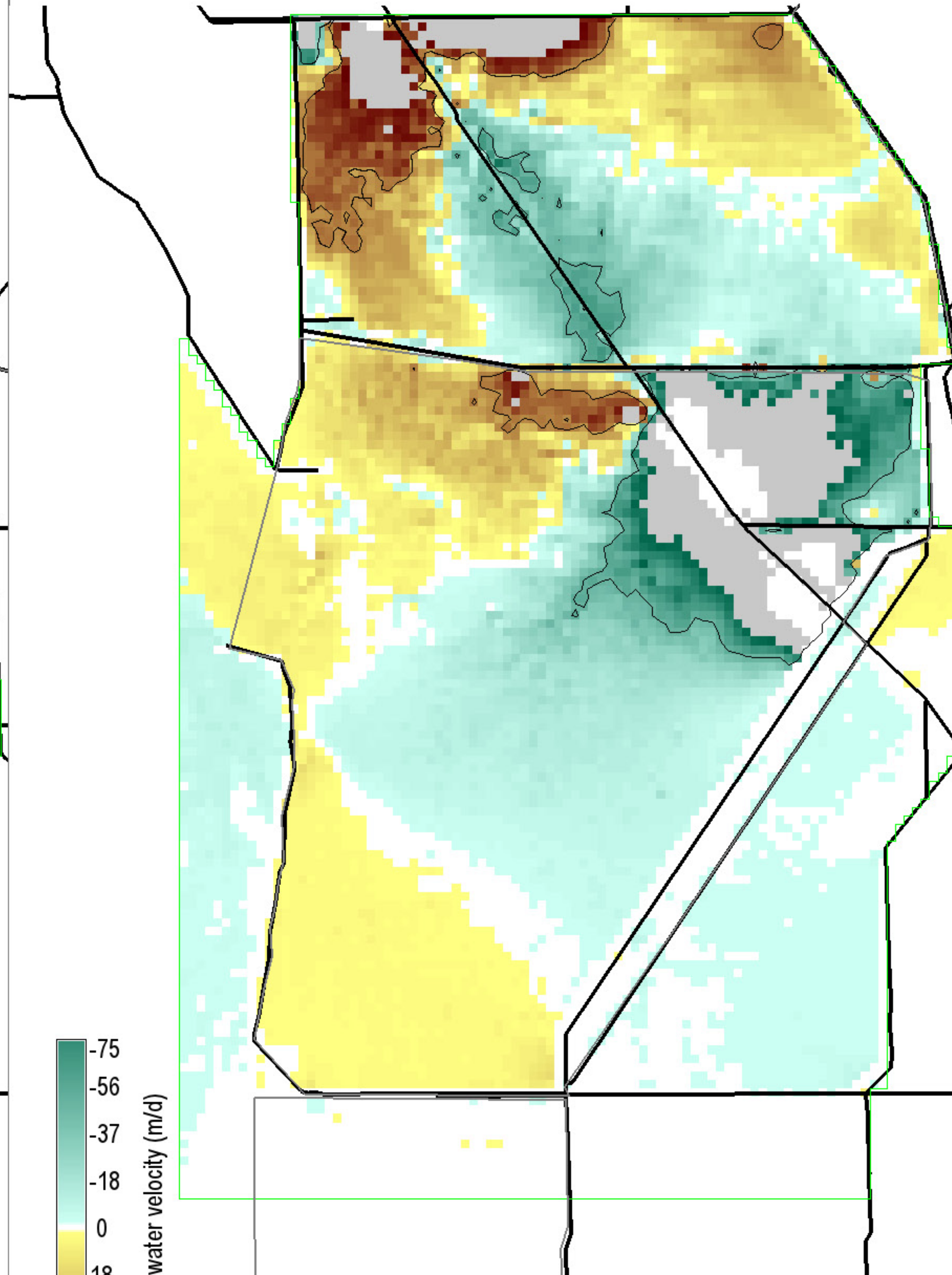
260200 ha of landscape is  $\geq 40$  m/d

185100 ha of landscape is  $\geq 100$  m/d

282200 ha in landscape

Snail Kite Critical Habitat = grey polygons (WCAs -1, -2, & -3A S of I-75, part of ENP)

Decomp Project  
ELMv2.8.4reg500 Printed: 07/26/11



Surface water velocity (m/d)

-75  
-56  
-37  
-18  
0  
18  
37  
56  
75

0 = white; Diffs in grey  $> |-75, 75|$  m/d

Black isolines at +/- 50 m/d

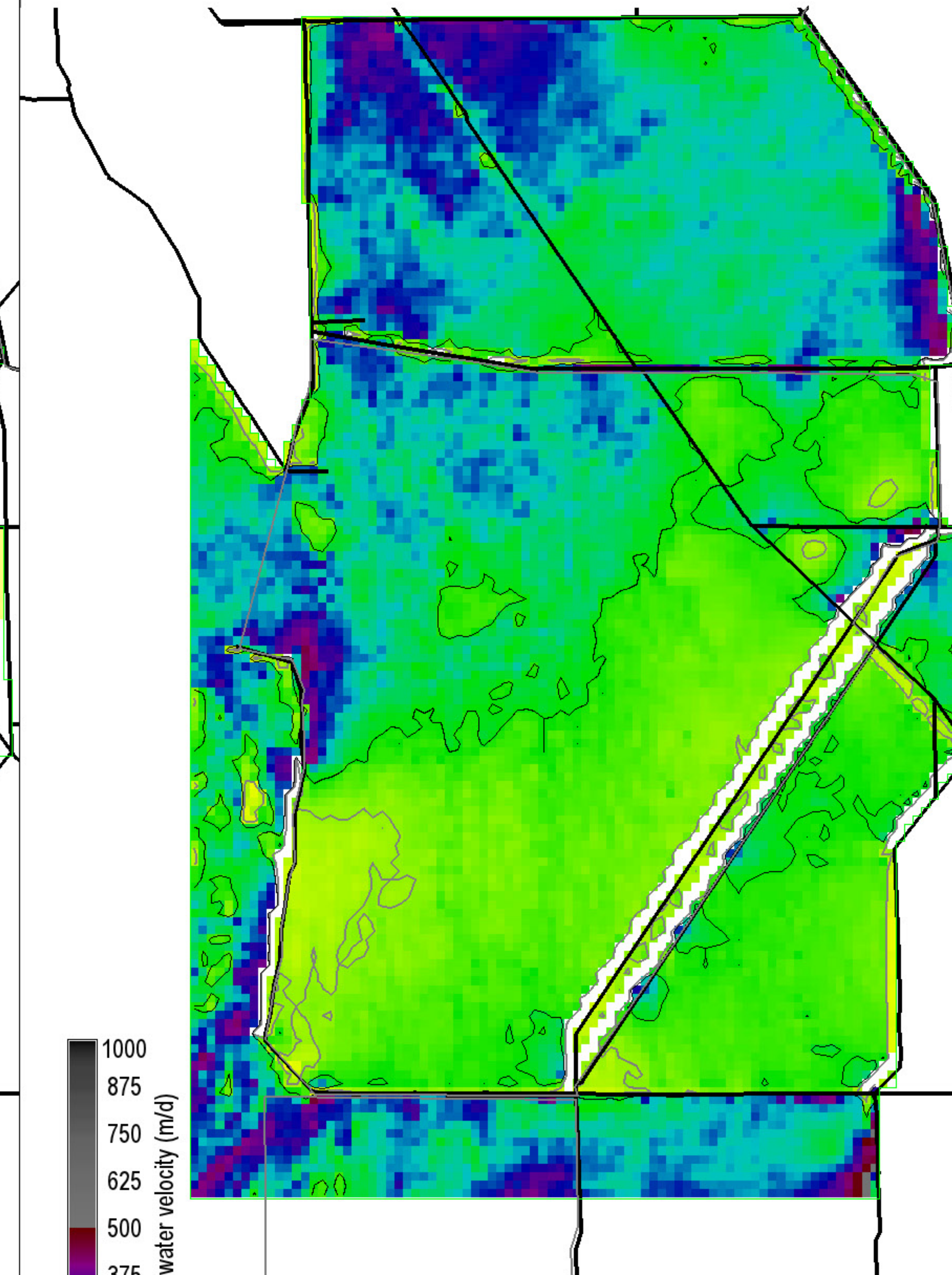
25775 ha of landscape differs by  $\leq -50$  m/d

12775 ha of landscape differs by  $\geq 50$  m/d

282200 ha in landscape

Snail Kite Critical Habitat = grey polygons (WCAs -1, -2, & -3A S of I-75, part of ENP)

Decomp Project  
ELMv2.8.4reg500 Printed: 07/26/11



Surface water velocity (m/d)

1000  
875  
750  
625  
500  
375  
250  
125  
0

0 = white

Grey, black isolines at 40, 100 m/d

261100 ha of landscape is  $\geq 40$  m/d

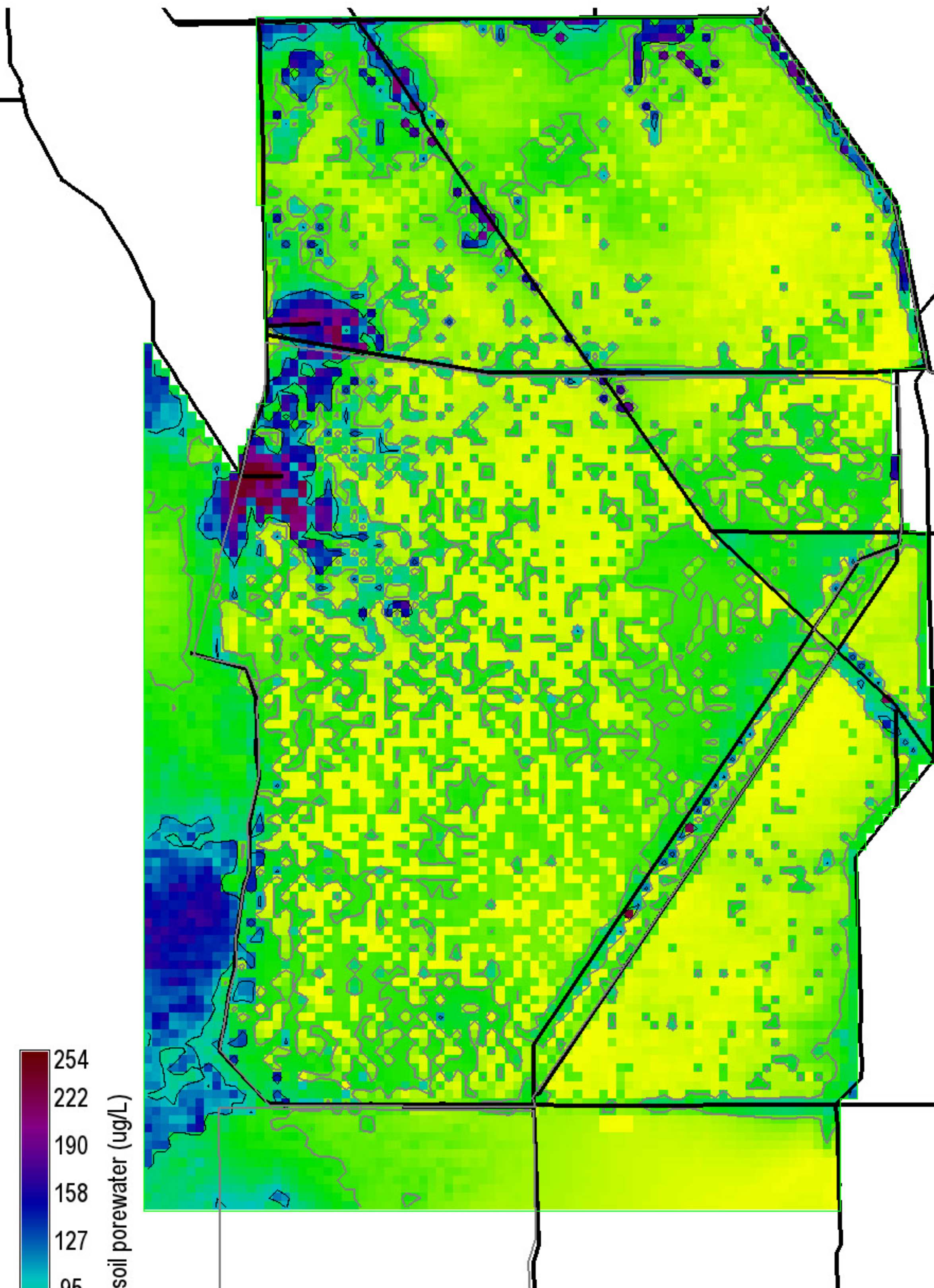
167350 ha of landscape is  $\geq 100$  m/d

282200 ha in landscape

Snail Kite Critical Habitat = grey polygons (WCAs -1, -2, & -3A S of I-75, part of ENP)

Decomp Project  
ELMv2.8.4reg500 Printed: 07/26/11

FWO2\_STA10ugL.MeanPOS.TPSedWatAvg20001223

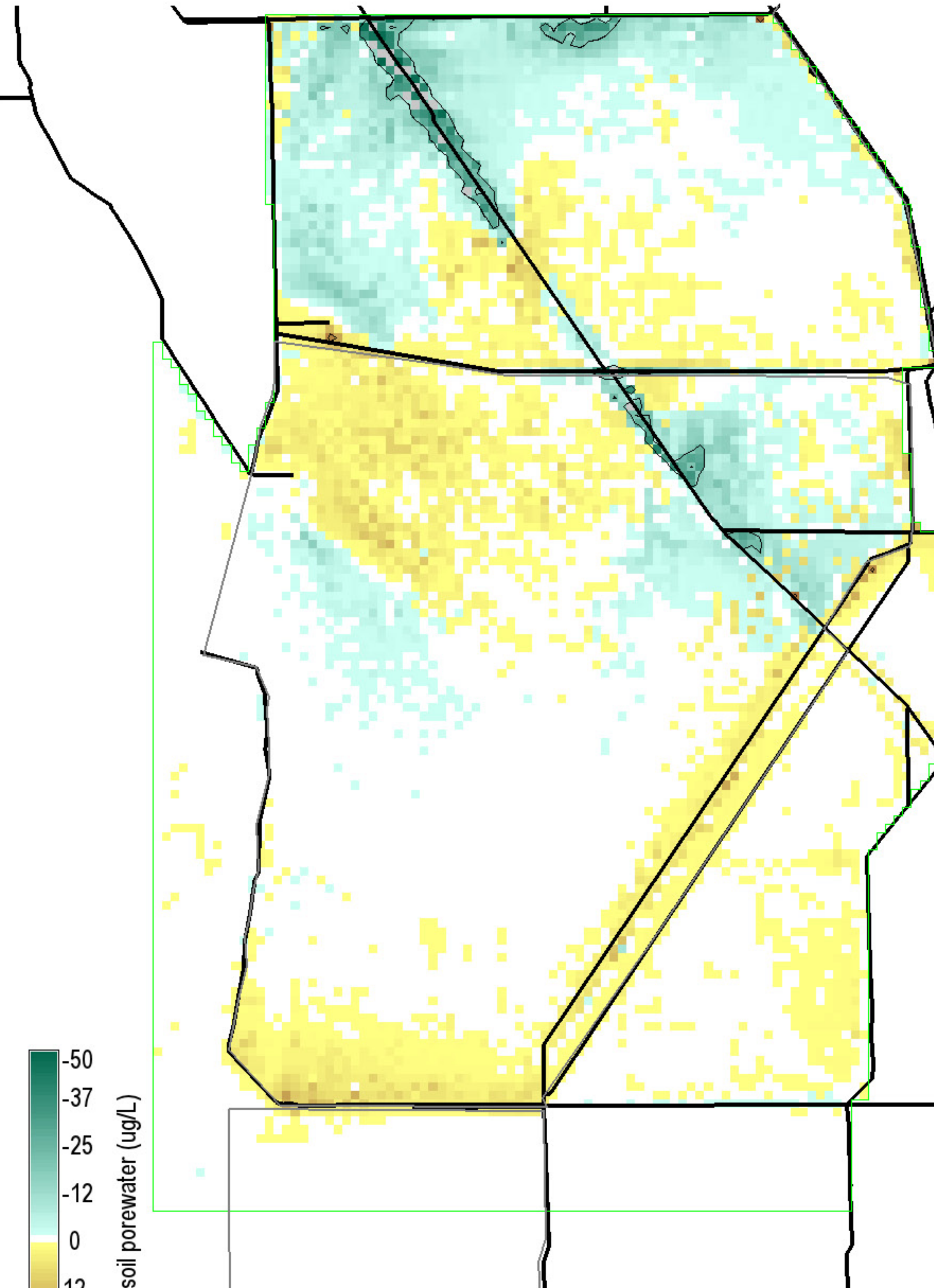


254  
222  
190  
158  
127  
95  
63  
31  
0 = white

P conc. soil porewater (ug/L)  
Grey, black isolines at 40, 100 ug/L  
115175 ha of landscape is  $\geq 40$  ug/L  
232225 ha of landscape is  $\geq 100$  ug/L  
282200 ha in landscape

Snail Kite Critical Habitat = grey polygons  
(WCAs -1, -2, & -3A S of I-75, part of ENP)  
Decomp Project  
ELMv2.8.4reg500 Printed: 07/26/11

Right Map minus Left Map

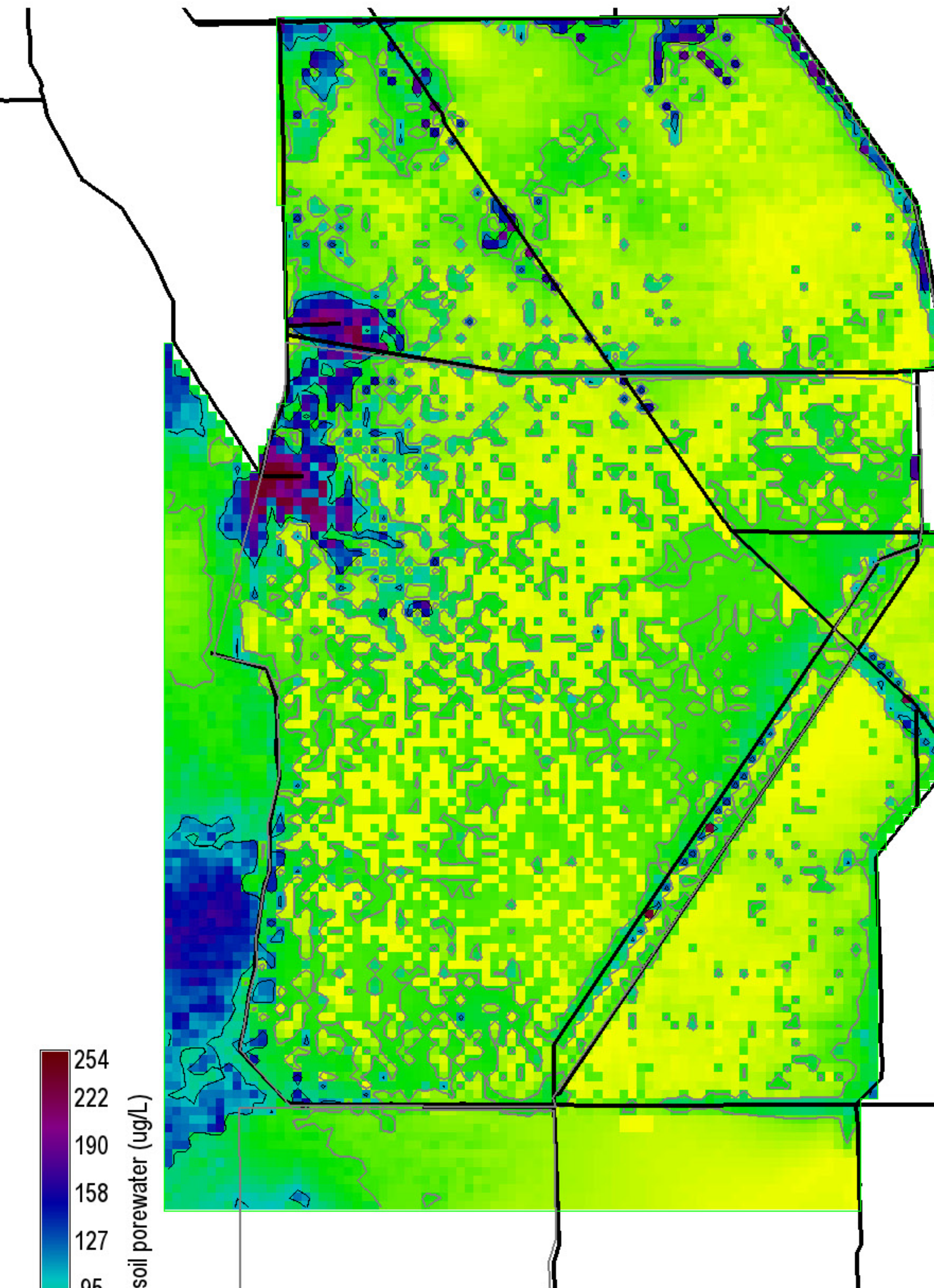


-50  
-37  
-25  
-12  
0  
12  
25  
37  
50

P conc. soil porewater (ug/L)  
Black isolines at +/- 20 ug/L  
3625 ha of landscape differs by  $\leq -20$  ug/L  
150 ha of landscape differs by  $\geq 20$  ug/L  
282200 ha in landscape  
0 = white; Diffs in grey  $> |-50, 50|$  ug/L

Snail Kite Critical Habitat = grey polygons  
(WCAs -1, -2, & -3A S of I-75, part of ENP)  
Decomp Project  
ELMv2.8.4reg500 Printed: 07/26/11

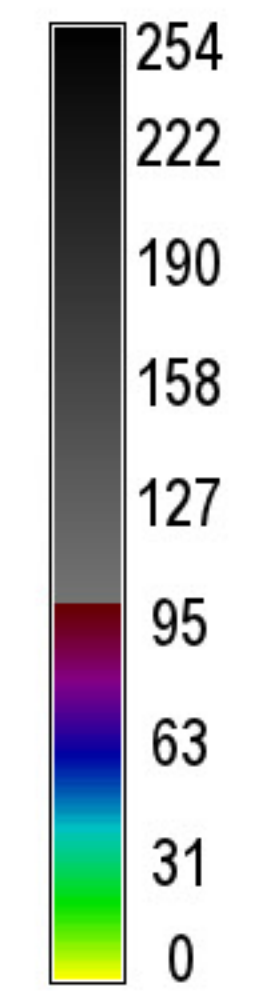
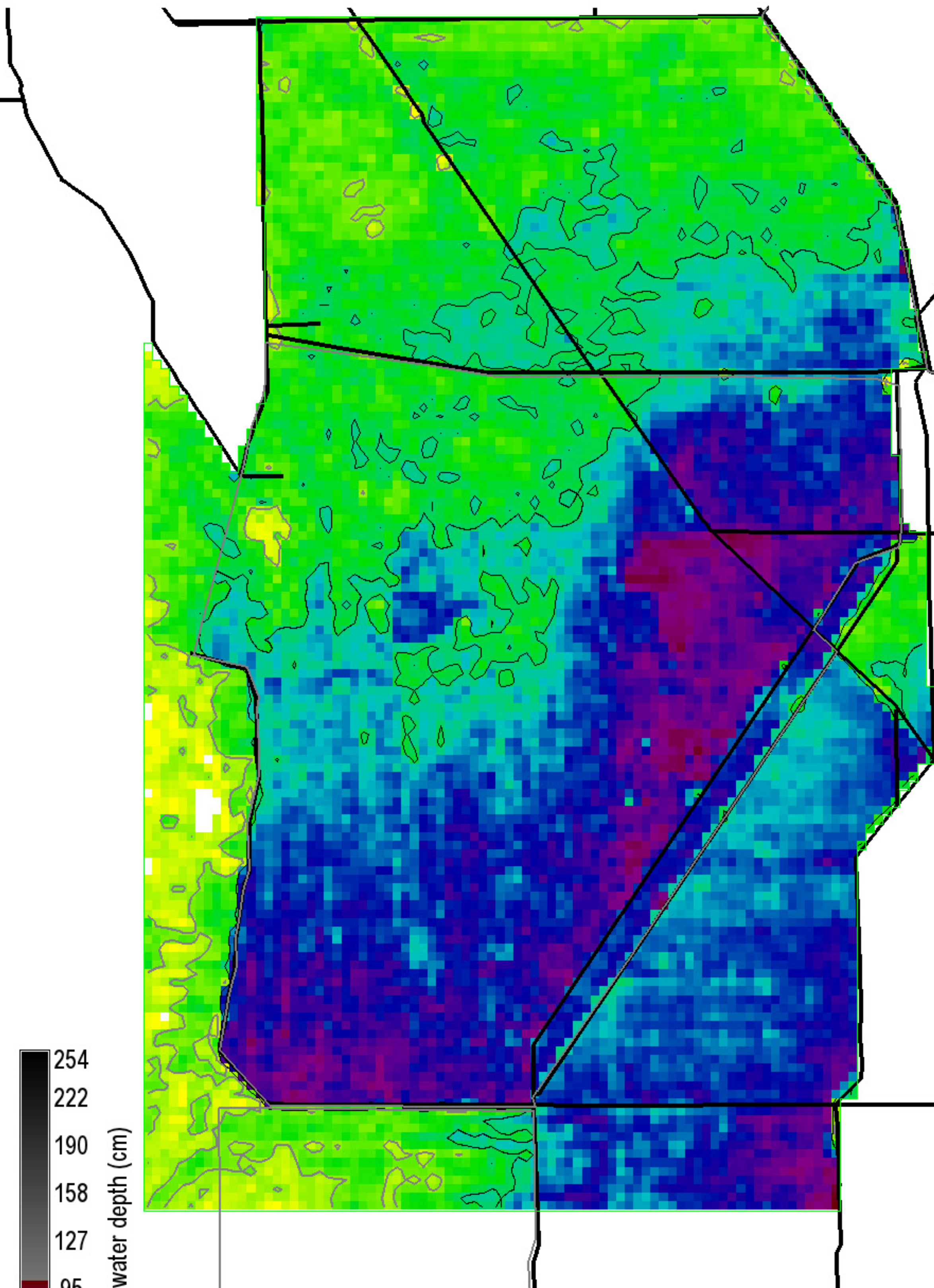
ALTA\_STA10ugL.MeanPOS.TPSedWatAvg20001223



254  
222  
190  
158  
127  
95  
63  
31  
0 = white

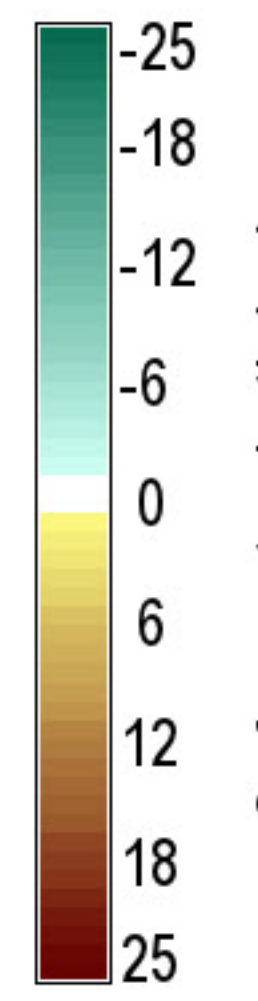
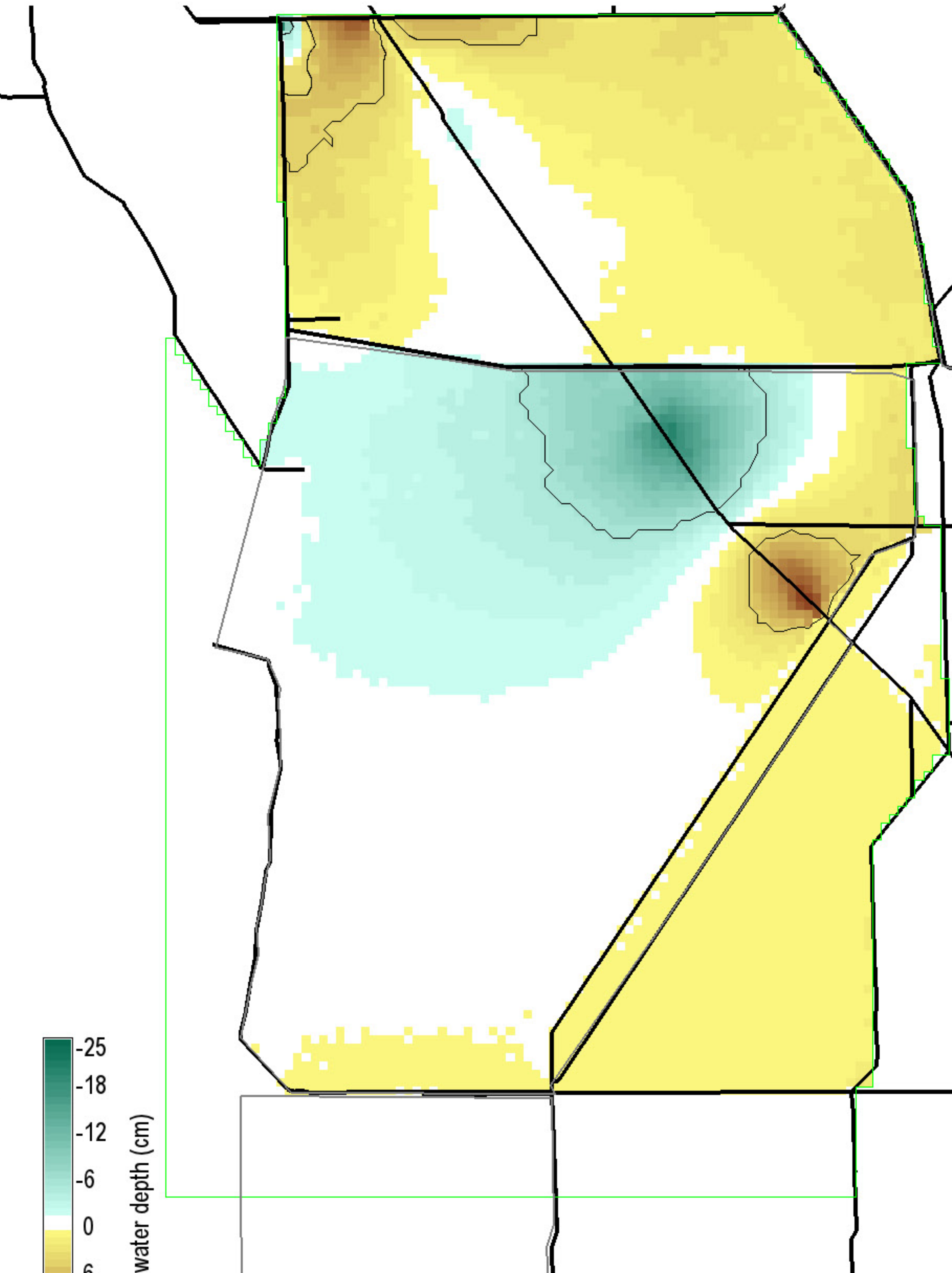
P conc. soil porewater (ug/L)  
Grey, black isolines at 40, 100 ug/L  
112300 ha of landscape is  $\geq 40$  ug/L  
22850 ha of landscape is  $\geq 100$  ug/L  
282200 ha in landscape

Snail Kite Critical Habitat = grey polygons  
(WCAs -1, -2, & -3A S of I-75, part of ENP)  
Decomp Project  
ELMv2.8.4reg500 Printed: 07/26/11




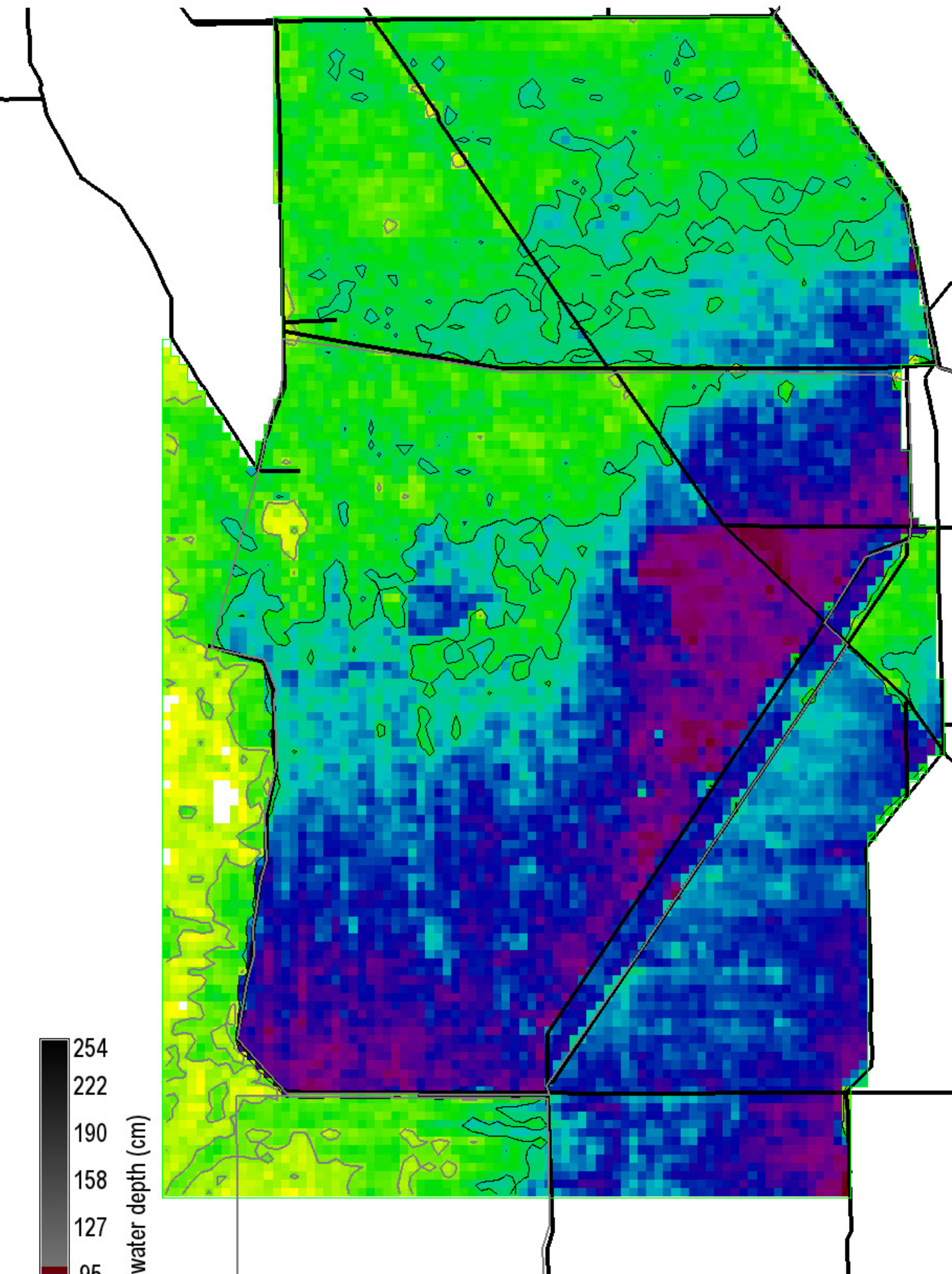
Surface water depth (cm)  
 Grey, black isolines at 10, 30 cm  
 265675 ha of landscape is  $\geq 10$  cm  
 167150 ha of landscape is  $\geq 30$  cm  
 282200 ha in landscape  
 0 = white

Snail Kite Critical Habitat = grey polygons  
 (WCAs -1, -2, & -3A S of I-75, part of ENP)  
 Decomp Project  
 ELMv2.8.4reg500 Printed: 07/26/11



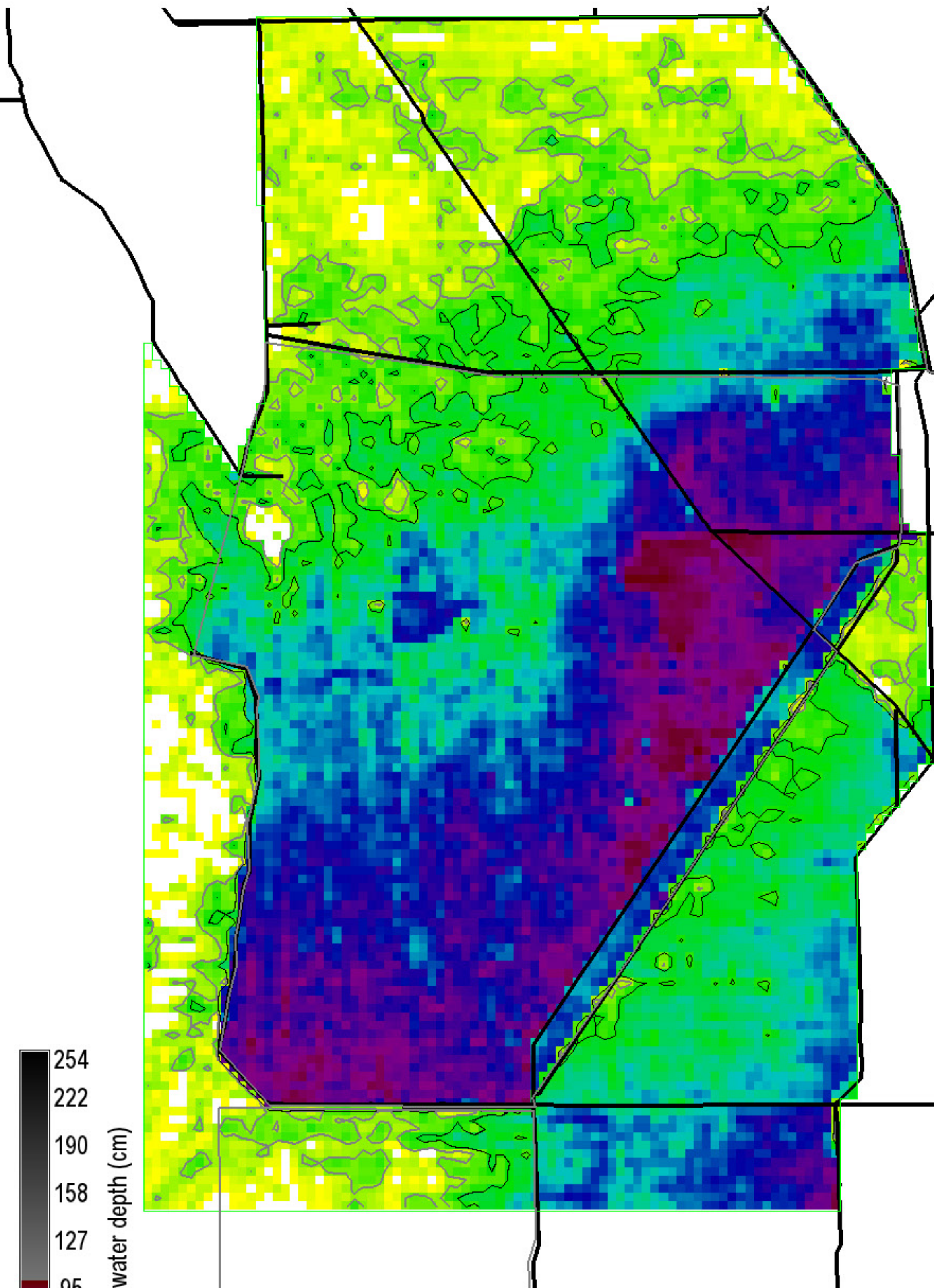
Surface water depth (cm)  
 Black isolines at +/- 5 cm  
 12325 ha of landscape differs by  $\leq -5$  cm  
 8200 ha of landscape differs by  $\geq 5$  cm  
 282200 ha in landscape  
 0 = white; Diffs in grey  $> |-25, 25|$  cm

Snail Kite Critical Habitat = grey polygons  
 (WCAs -1, -2, & -3A S of I-75, part of ENP)  
 Decomp Project  
 ELMv2.8.4reg500 Printed: 07/26/11



Surface water depth (cm)  
 Grey, black isolines at 10, 30 cm  
 266300 ha of landscape is  $\geq 10$  cm  
 166700 ha of landscape is  $\geq 30$  cm  
 282200 ha in landscape  
 0 = white

Snail Kite Critical Habitat = grey polygons  
 (WCAs -1, -2, & -3A S of I-75, part of ENP)  
 Decomp Project  
 ELMv2.8.4reg500 Printed: 07/26/11



Surface water depth (cm)

Grey, black isolines at 10, 20 cm

222025 ha of landscape is  $\geq 10$  cm

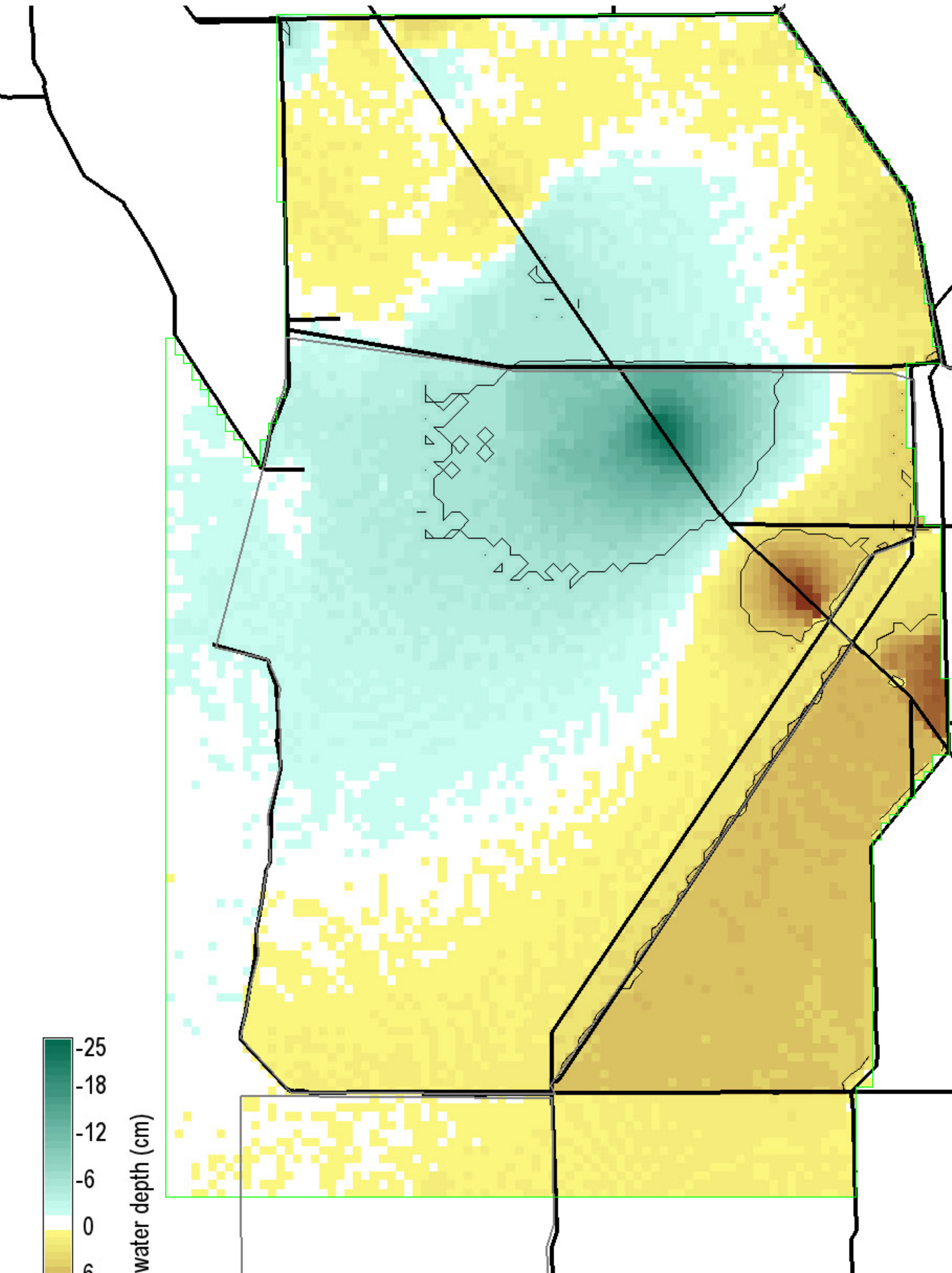
176475 ha of landscape is  $\geq 20$  cm

282200 ha in landscape

0 = white

Snail Kite Critical Habitat = grey polygons (WCAs -1, -2, & -3A S of I-75, part of ENP)

Decomp Project  
ELMv2.8.4reg500 Printed: 07/26/11



Surface water depth (cm)

Black isolines at  $\pm 5$  cm

21750 ha of landscape differs by  $\leq -5$  cm

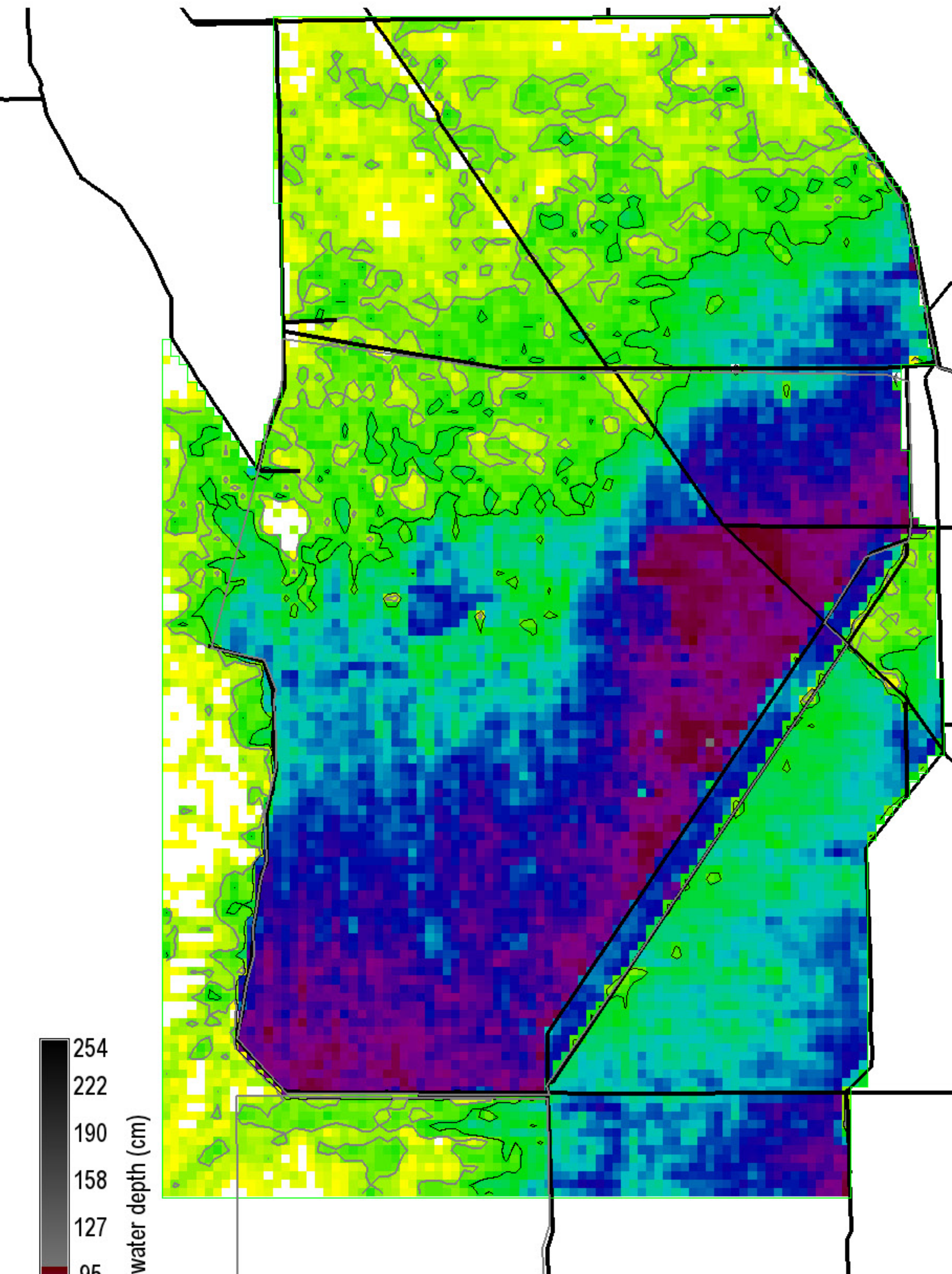
35800 ha of landscape differs by  $\geq 5$  cm

282200 ha in landscape

0 = white; Diffs in grey  $> |-25, 25|$  cm

Snail Kite Critical Habitat = grey polygons (WCAs -1, -2, & -3A S of I-75, part of ENP)

Decomp Project  
ELMv2.8.4reg500 Printed: 07/26/11



Surface water depth (cm)

Grey, black isolines at 10, 20 cm

221200 ha of landscape is  $\geq 10$  cm

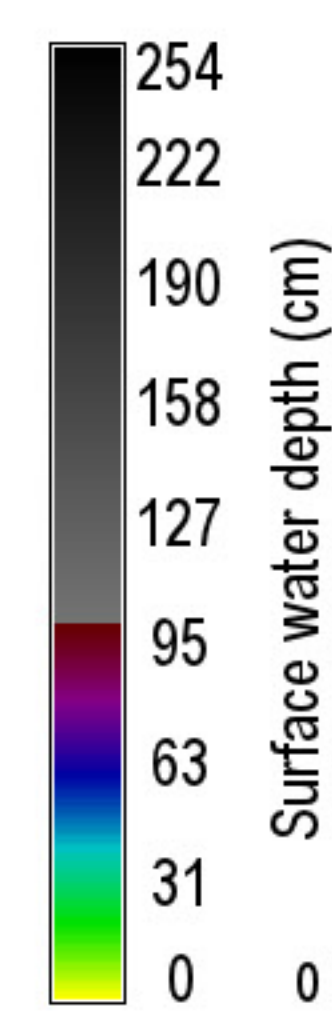
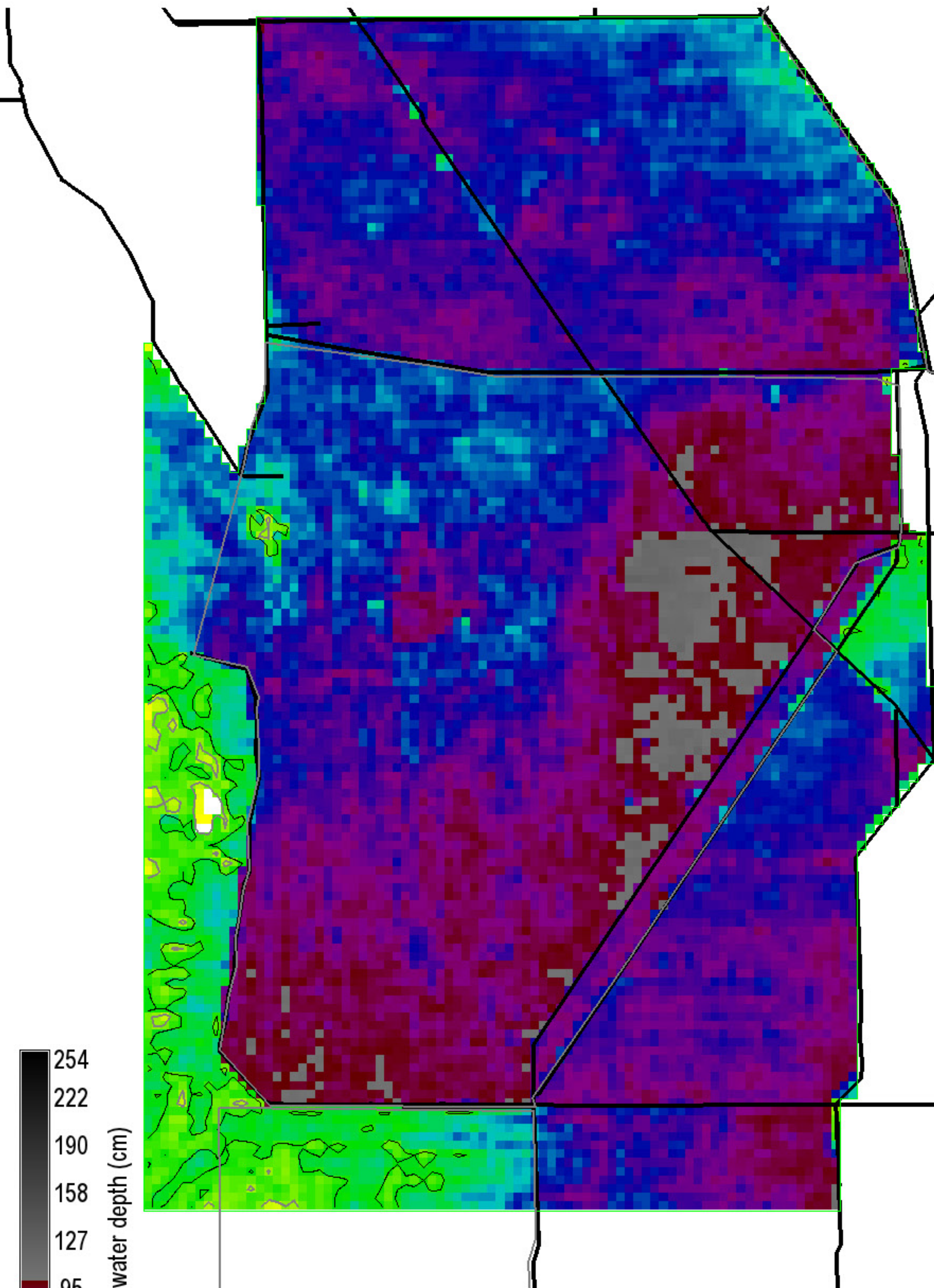
169525 ha of landscape is  $\geq 20$  cm

282200 ha in landscape

0 = white

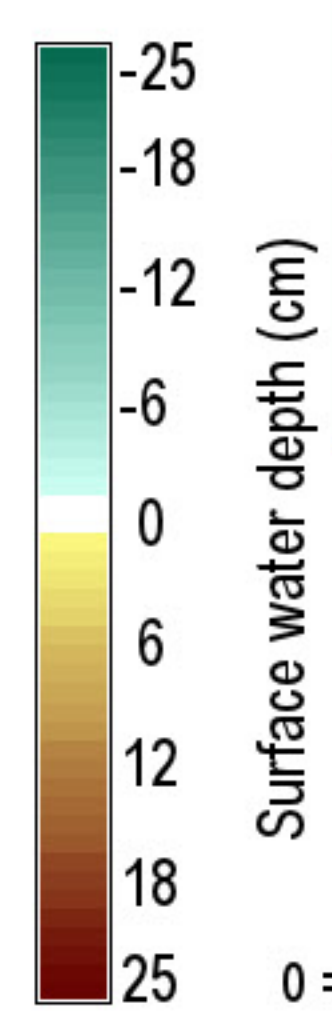
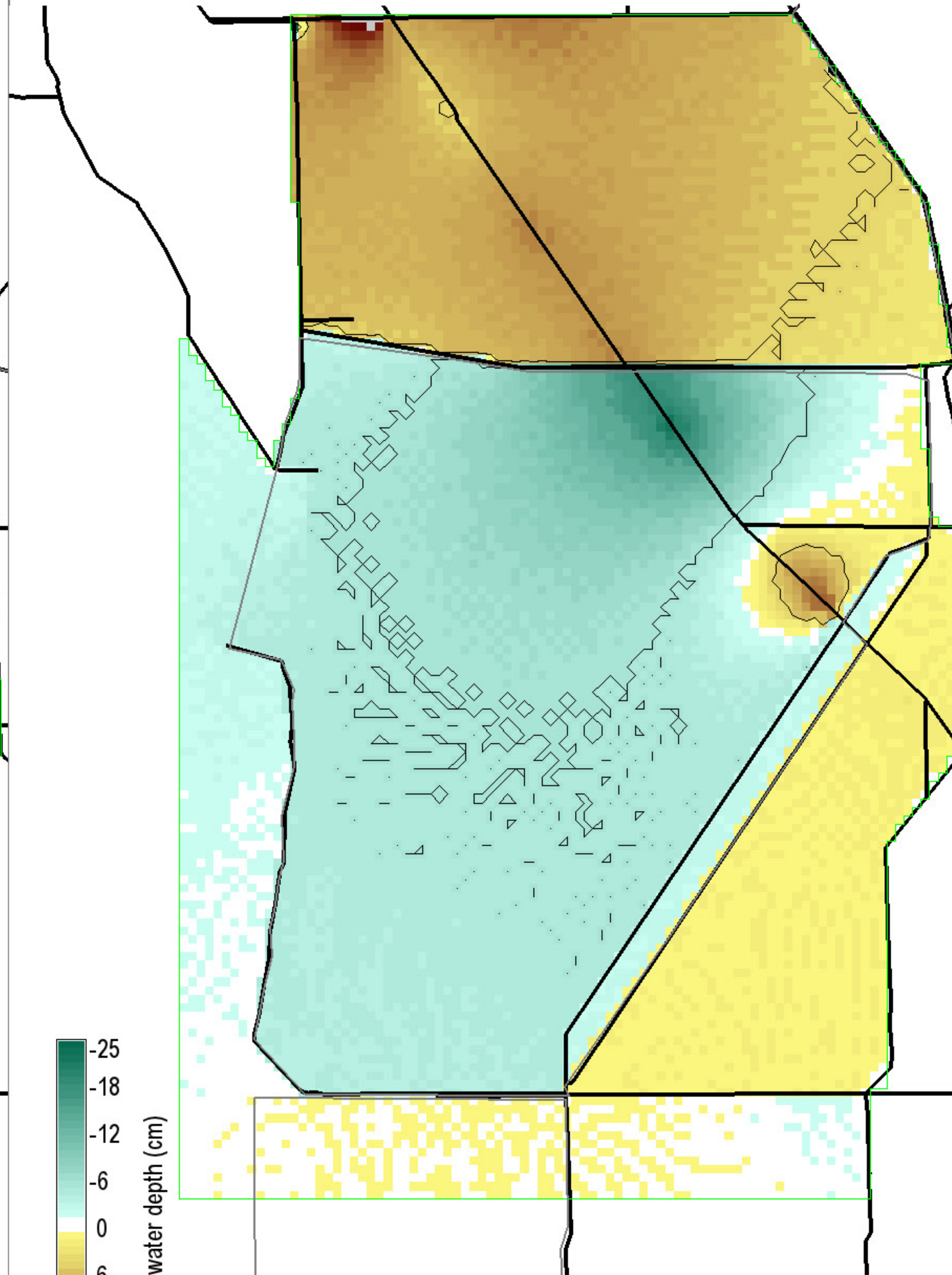
Snail Kite Critical Habitat = grey polygons (WCAs -1, -2, & -3A S of I-75, part of ENP)

Decomp Project  
ELMv2.8.4reg500 Printed: 07/26/11




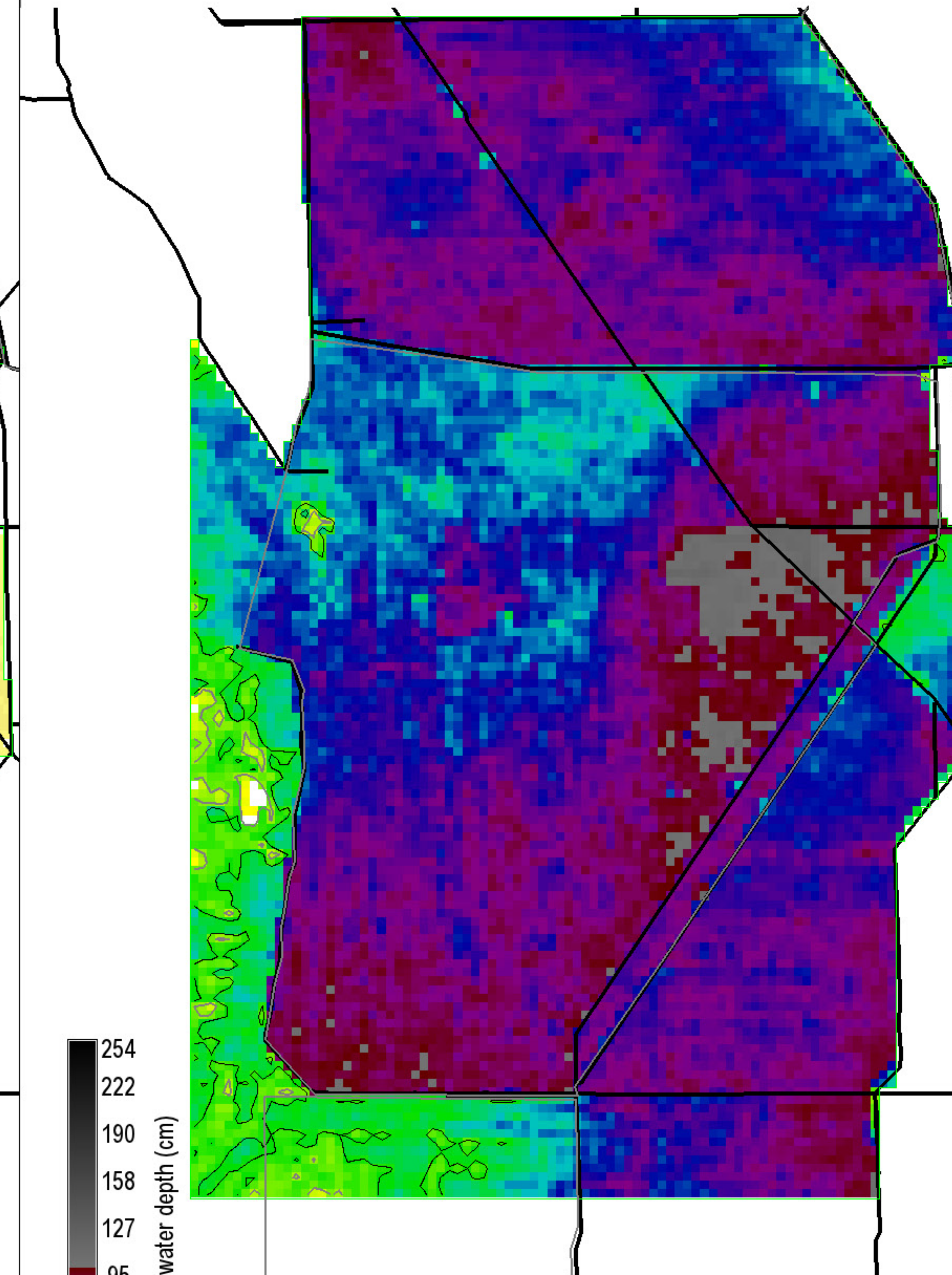
Grey, black isolines at 10, 20 cm  
 280675 ha of landscape is  $\geq 10$  cm  
 269875 ha of landscape is  $\geq 20$  cm  
 282200 ha in landscape  
 0 = white

Snail Kite Critical Habitat = grey polygons  
 (WCAs -1, -2, & -3A S of I-75, part of ENP)  
 Decomp Project  
 ELMv2.8.4reg500 Printed: 07/26/11



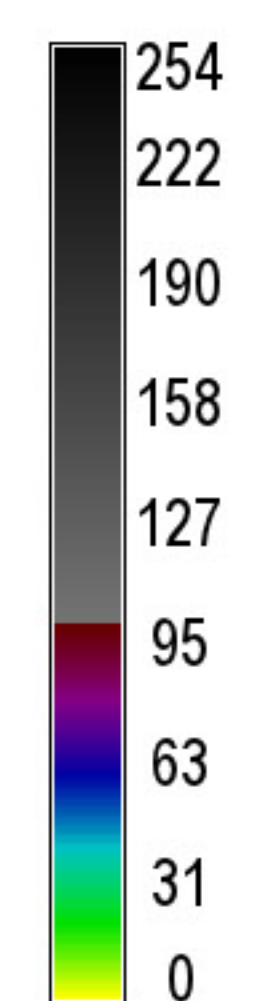
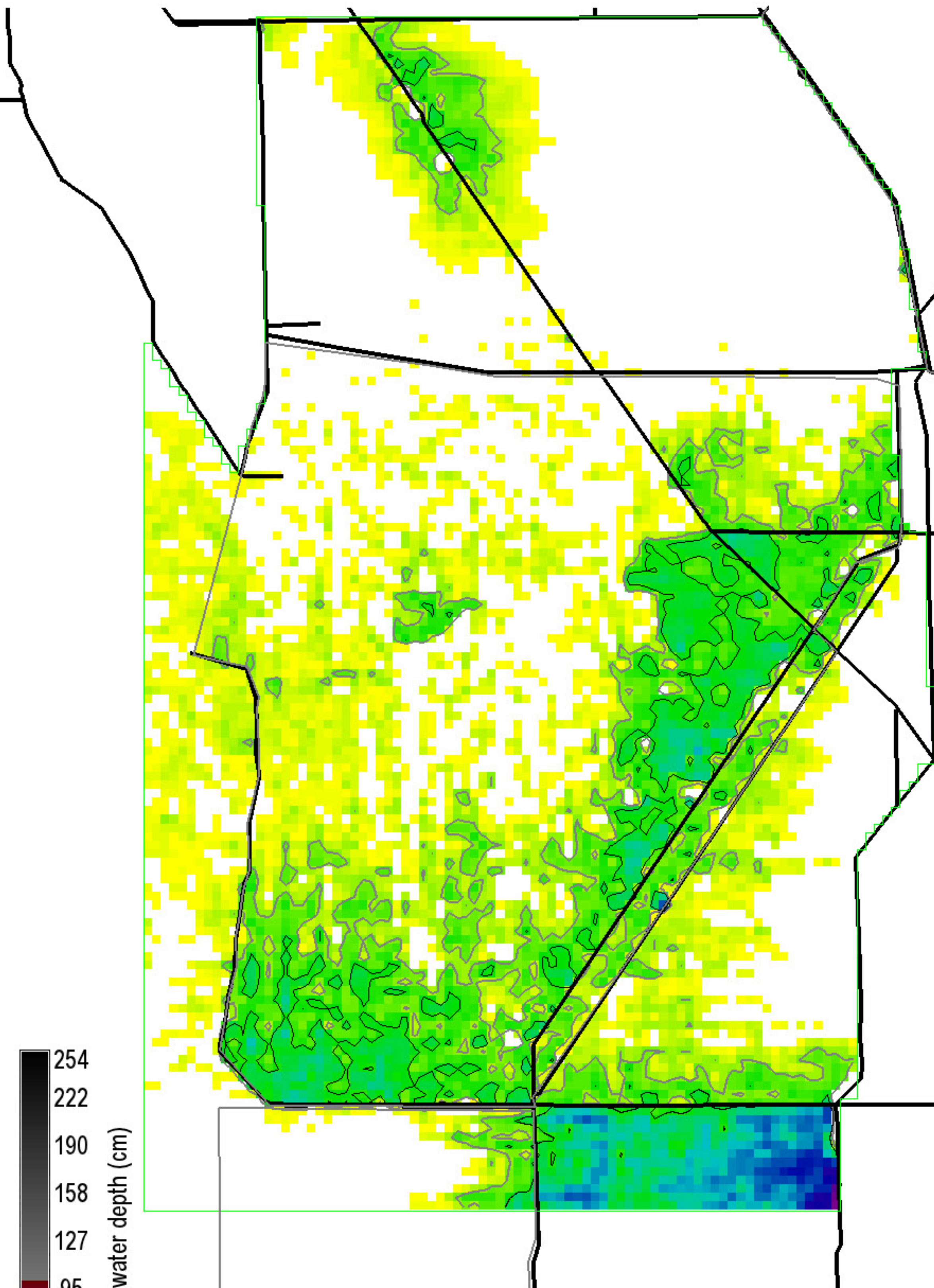
Black isolines at +/- 5 cm  
 50275 ha of landscape differs by  $\leq -5$  cm  
 65300 ha of landscape differs by  $\geq 5$  cm  
 282200 ha in landscape  
 0 = white; Diffs in grey  $> |-25, 25|$  cm

Snail Kite Critical Habitat = grey polygons  
 (WCAs -1, -2, & -3A S of I-75, part of ENP)  
 Decomp Project  
 ELMv2.8.4reg500 Printed: 07/26/11



Grey, black isolines at 10, 20 cm  
 280300 ha of landscape is  $\geq 10$  cm  
 269200 ha of landscape is  $\geq 20$  cm  
 282200 ha in landscape  
 0 = white

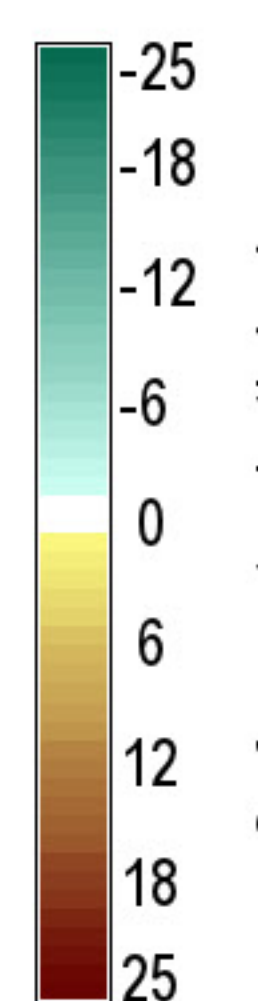
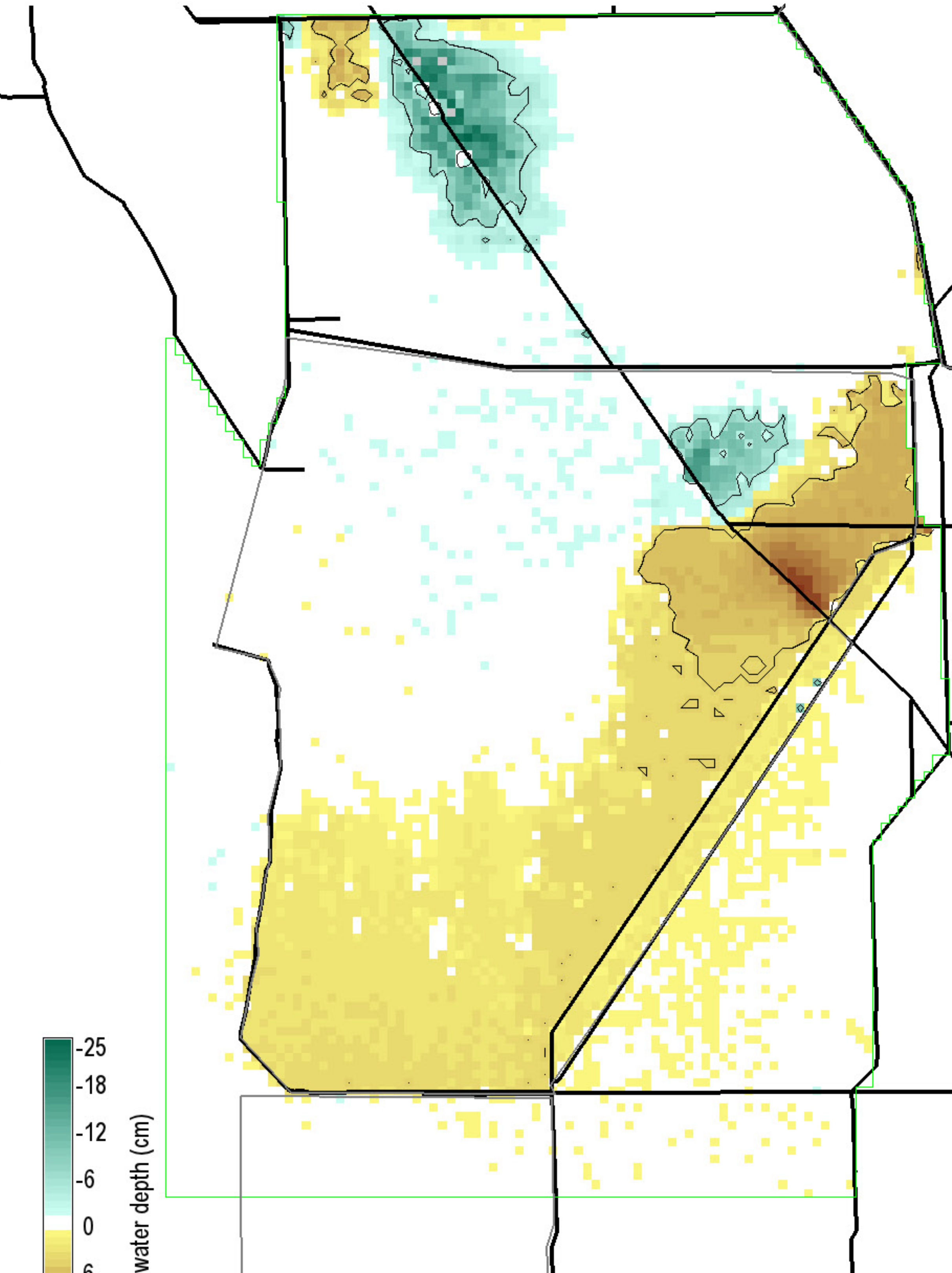
Snail Kite Critical Habitat = grey polygons  
 (WCAs -1, -2, & -3A S of I-75, part of ENP)  
 Decomp Project  
 ELMv2.8.4reg500 Printed: 07/26/11



Surface water depth (cm)

Grey, black isolines at 10, 20 cm  
 65275 ha of landscape is  $\geq 10$  cm  
 28625 ha of landscape is  $\geq 20$  cm  
 282200 ha in landscape  
 0 = white


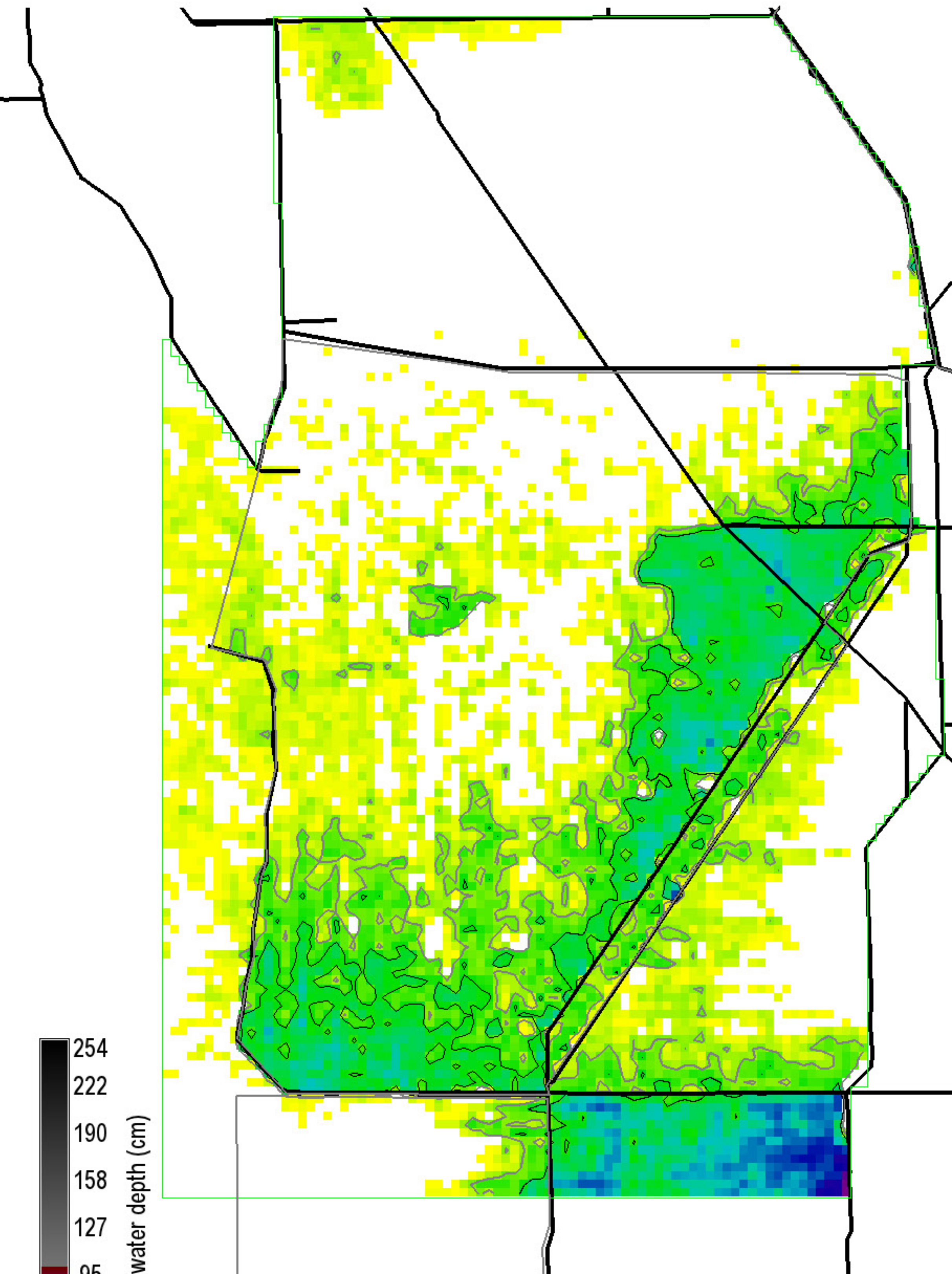
Snail Kite Critical Habitat = grey polygons  
 (WCAs -1, -2, & -3A S of I-75, part of ENP)  
 Decomp Project  
 ELMv2.8.4reg500 Printed: 07/26/11



Surface water depth (cm)

Black isolines at +/- 5 cm  
 8750 ha of landscape differs by  $\leq -5$  cm  
 15725 ha of landscape differs by  $\geq 5$  cm  
 282200 ha in landscape  
 0 = white; Diffs in grey  $> |-25, 25|$  cm

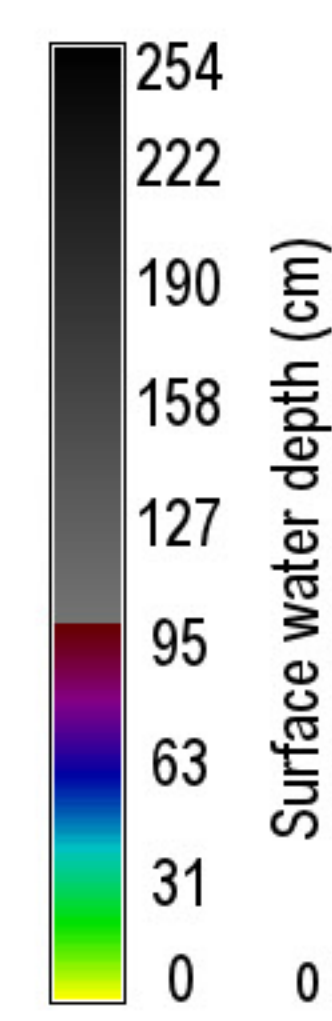
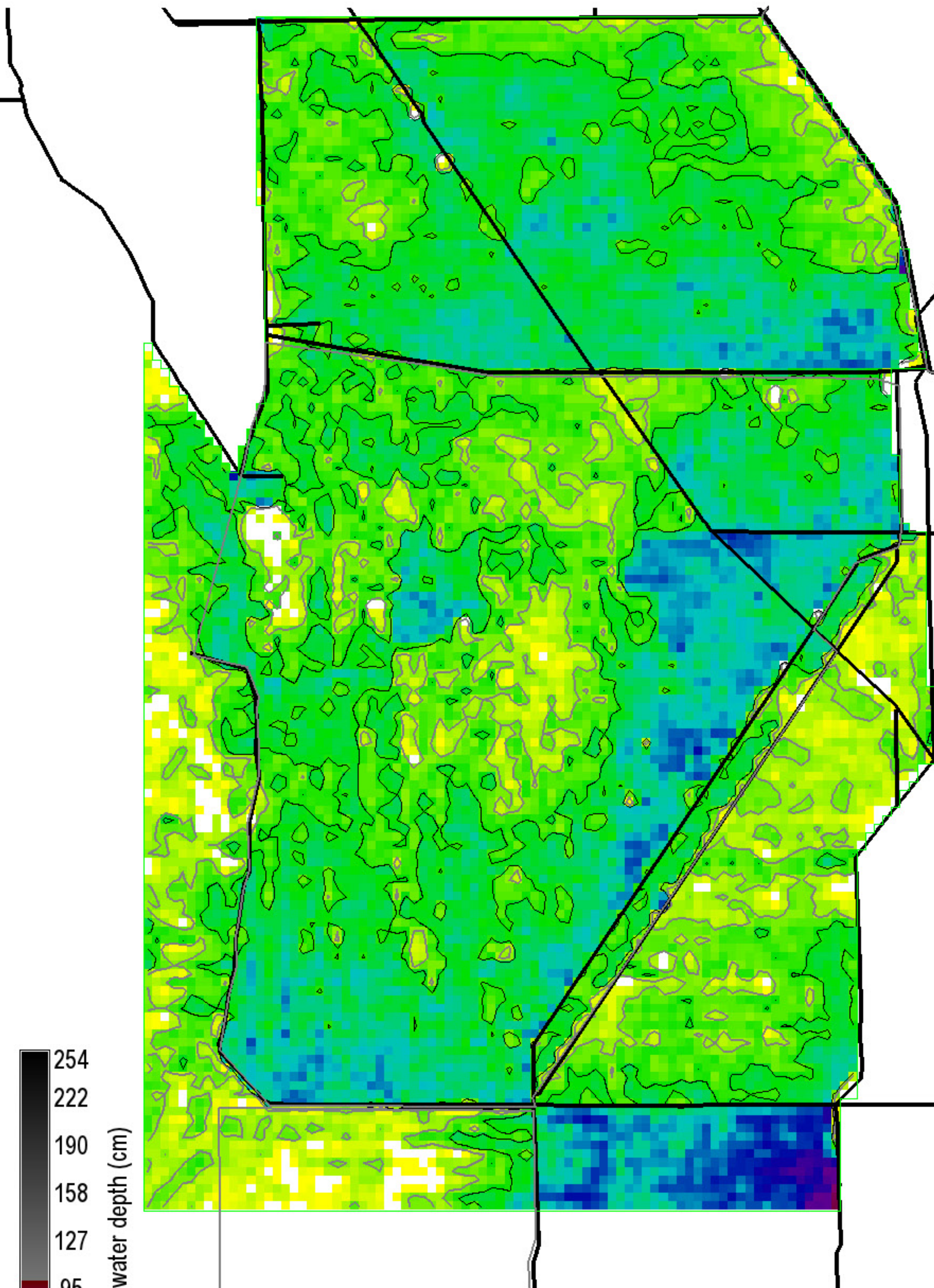
Snail Kite Critical Habitat = grey polygons  
 (WCAs -1, -2, & -3A S of I-75, part of ENP)  
 Decomp Project  
 ELMv2.8.4reg500 Printed: 07/26/11



Surface water depth (cm)

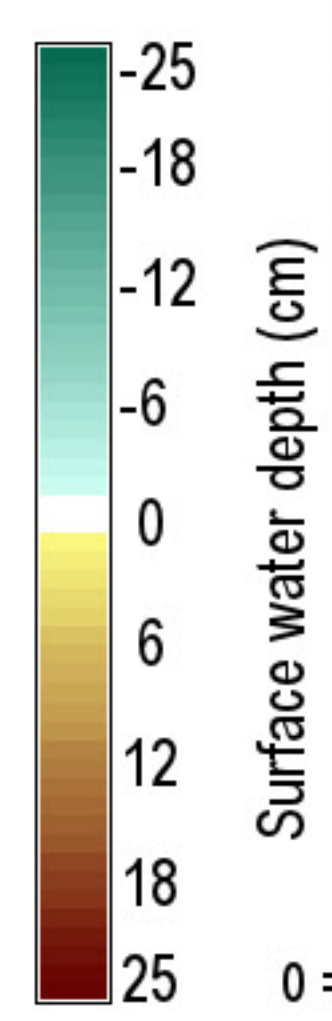
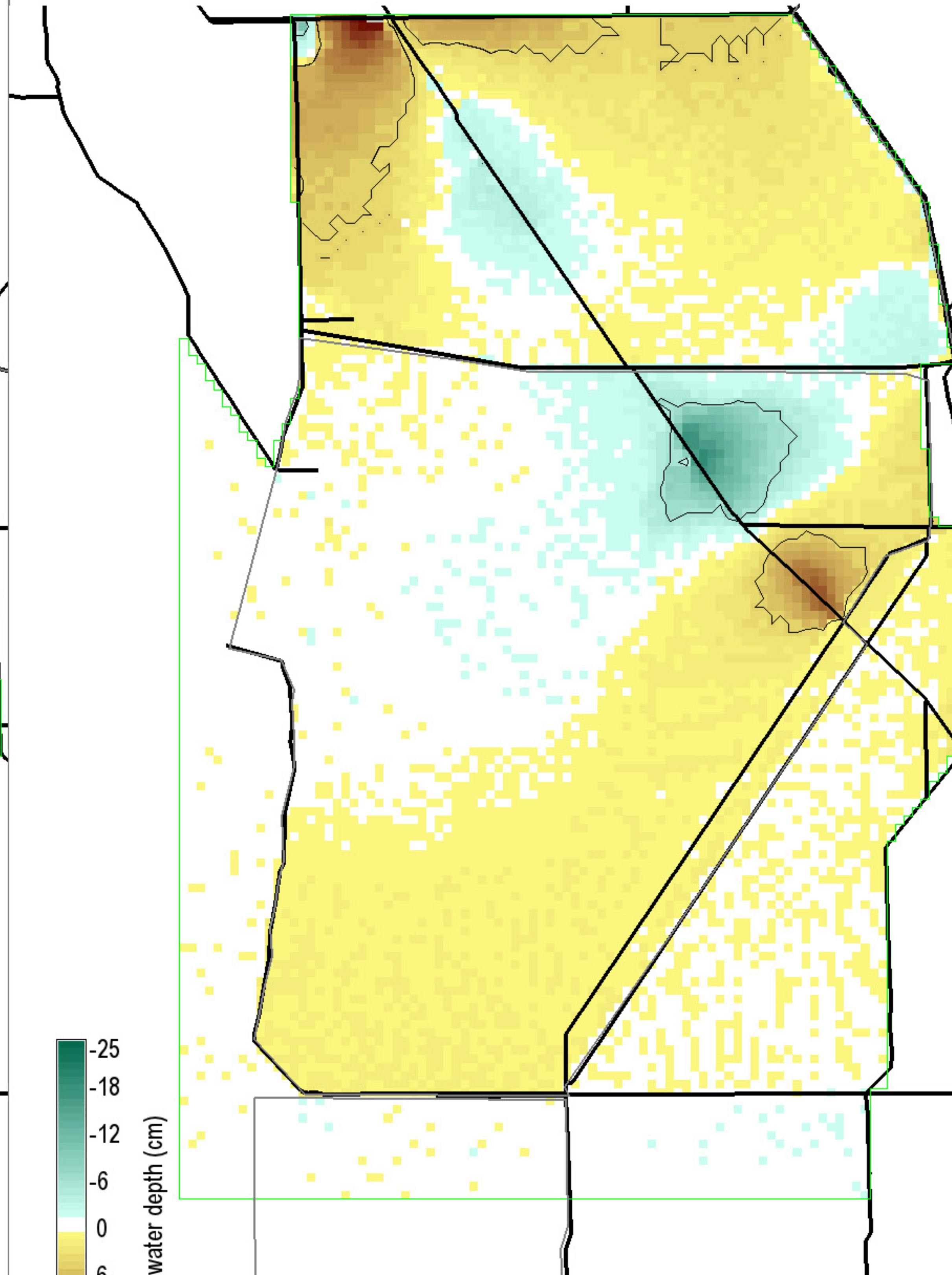
Grey, black isolines at 10, 20 cm  
 68675 ha of landscape is  $\geq 10$  cm  
 39125 ha of landscape is  $\geq 20$  cm  
 282200 ha in landscape  
 0 = white

Snail Kite Critical Habitat = grey polygons  
 (WCAs -1, -2, & -3A S of I-75, part of ENP)  
 Decomp Project  
 ELMv2.8.4reg500 Printed: 07/26/11




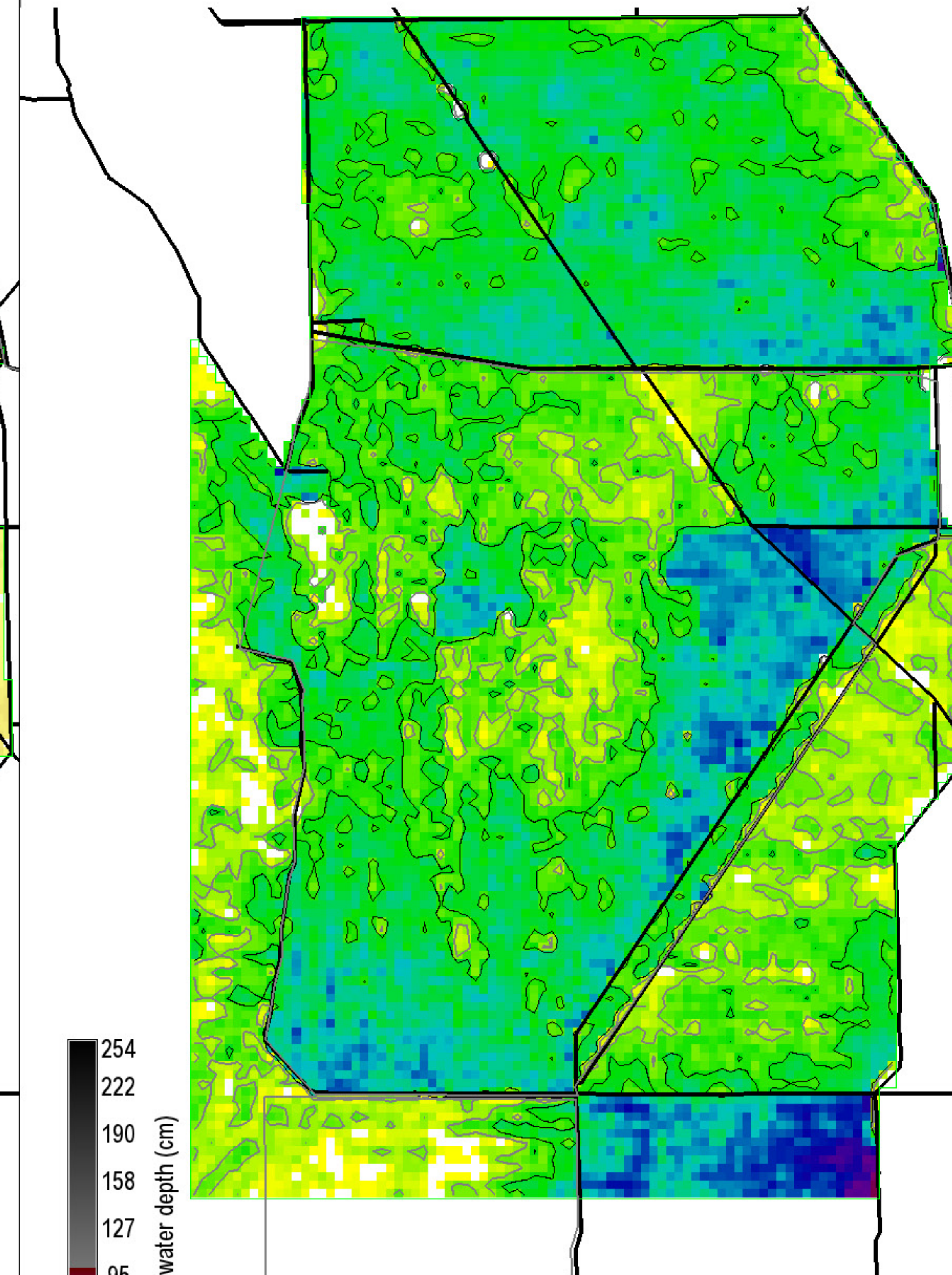
Grey, black isolines at 10, 20 cm  
 232825 ha of landscape is  $\geq 10$  cm  
 146850 ha of landscape is  $\geq 20$  cm  
 282200 ha in landscape  
 0 = white

Snail Kite Critical Habitat = grey polygons  
 (WCAs -1, -2, & -3A S of I-75, part of ENP)  
 Decomp Project  
 ELMv2.8.4reg500 Printed: 07/26/11



Black isolines at +/- 5 cm  
 4775 ha of landscape differs by  $\leq -5$  cm  
 14550 ha of landscape differs by  $\geq 5$  cm  
 282200 ha in landscape  
 0 = white; Diffs in grey  $> |-25, 25|$  cm

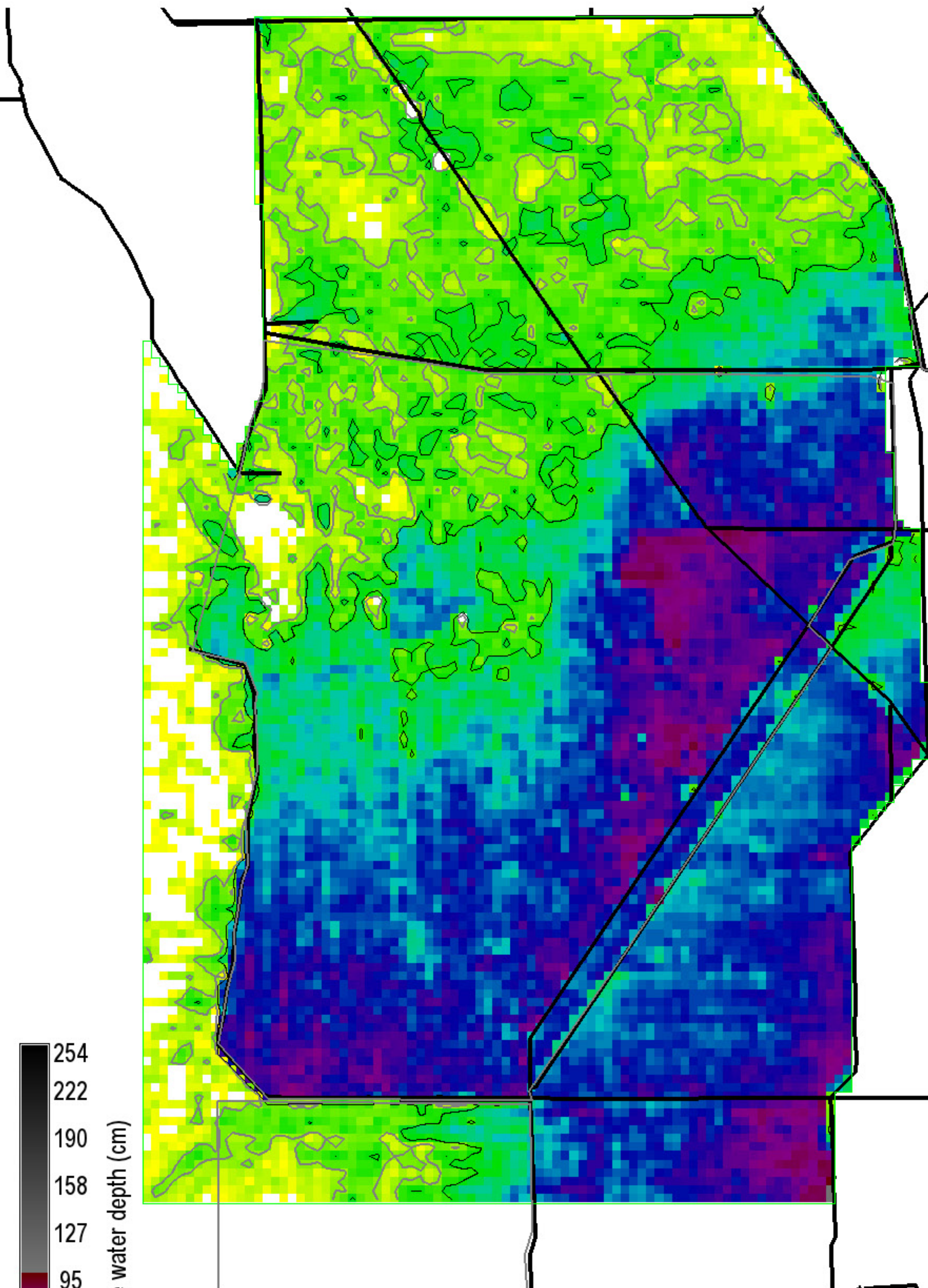
Snail Kite Critical Habitat = grey polygons  
 (WCAs -1, -2, & -3A S of I-75, part of ENP)  
 Decomp Project  
 ELMv2.8.4reg500 Printed: 07/26/11



Grey, black isolines at 10, 20 cm  
 233975 ha of landscape is  $\geq 10$  cm  
 156500 ha of landscape is  $\geq 20$  cm  
 282200 ha in landscape  
 0 = white

Snail Kite Critical Habitat = grey polygons  
 (WCAs -1, -2, & -3A S of I-75, part of ENP)  
 Decomp Project  
 ELMv2.8.4reg500 Printed: 07/26/11





Surface water depth (cm)

Grey, black isolines at 10, 20 cm

230350 ha of landscape is  $\geq 10$  cm

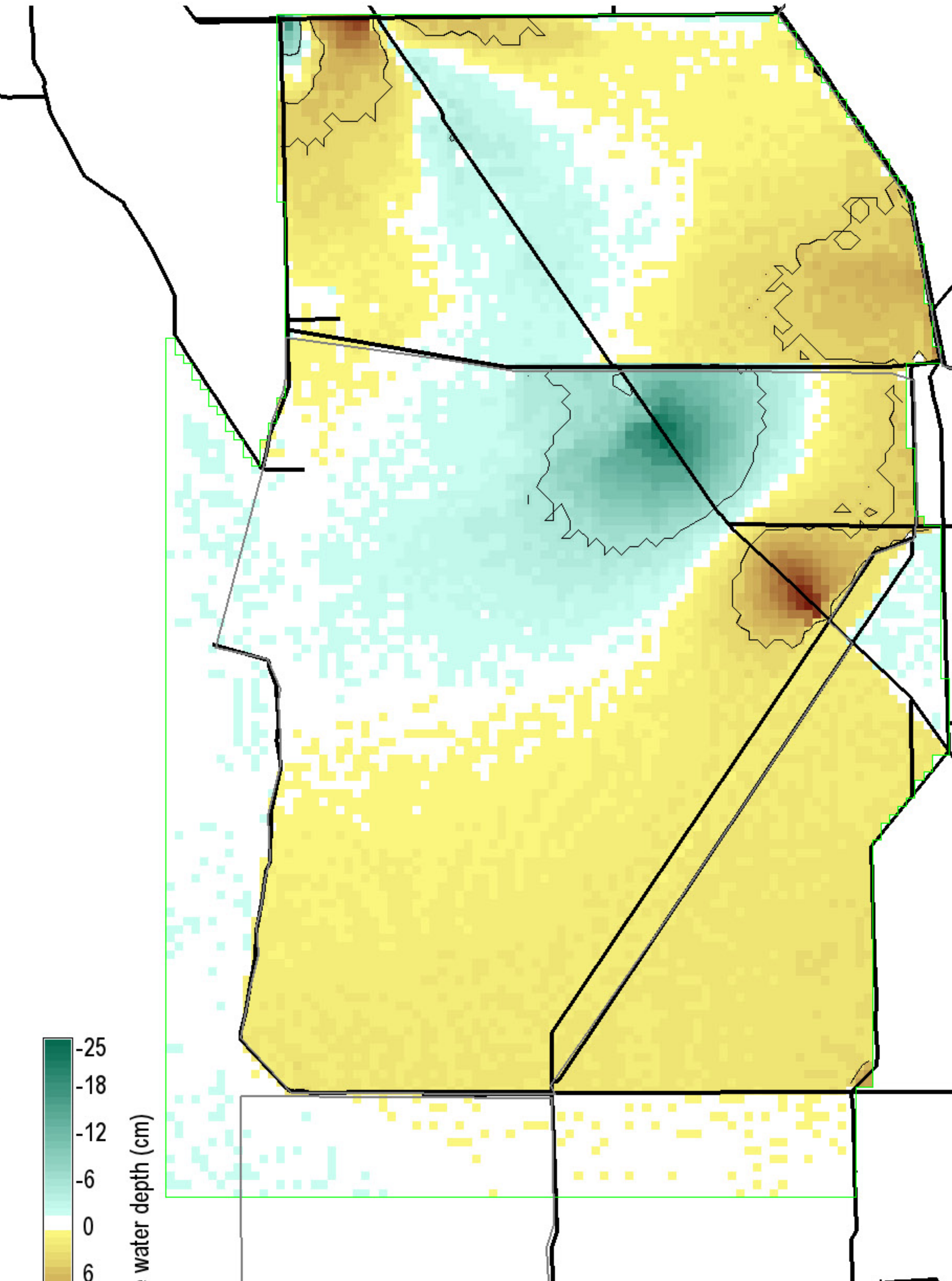
170975 ha of landscape is  $\geq 20$  cm

282200 ha in landscape

0 = white

Snail Kite Critical Habitat = grey polygons (WCAs -1, -2, & -3A S of I-75, part of ENP)

Decomp Project  
ELMv2.8.4reg500 Printed: 07/26/11



Surface water depth (cm)

Black isolines at +/- 5 cm

12475 ha of landscape differs by  $\leq -5$  cm

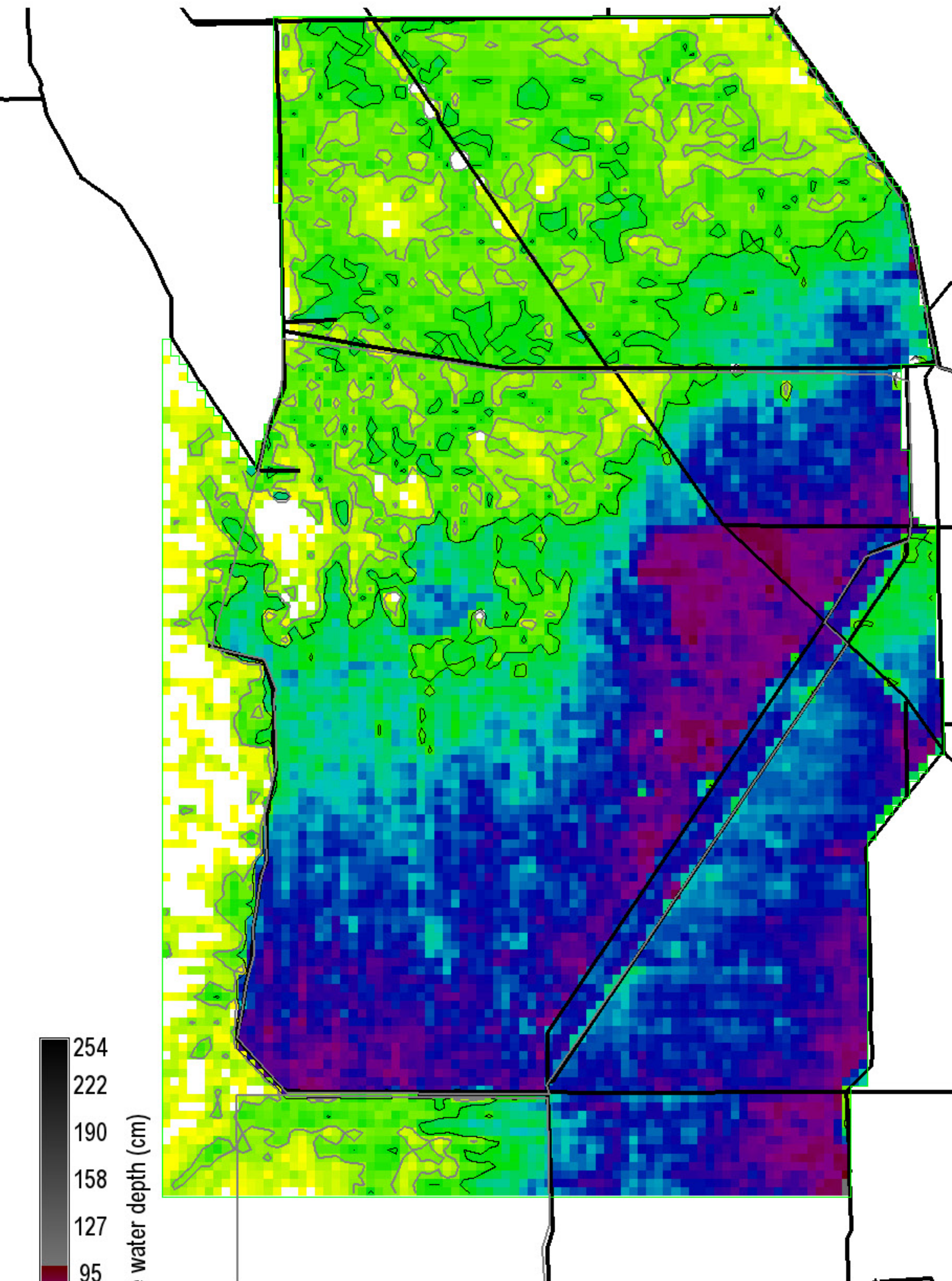
18225 ha of landscape differs by  $\geq 5$  cm

282200 ha in landscape

0 = white; Diffs in grey  $> |-25, 25|$  cm

Snail Kite Critical Habitat = grey polygons (WCAs -1, -2, & -3A S of I-75, part of ENP)

Decomp Project  
ELMv2.8.4reg500 Printed: 07/26/11



Surface water depth (cm)

Grey, black isolines at 10, 20 cm

232700 ha of landscape is  $\geq 10$  cm

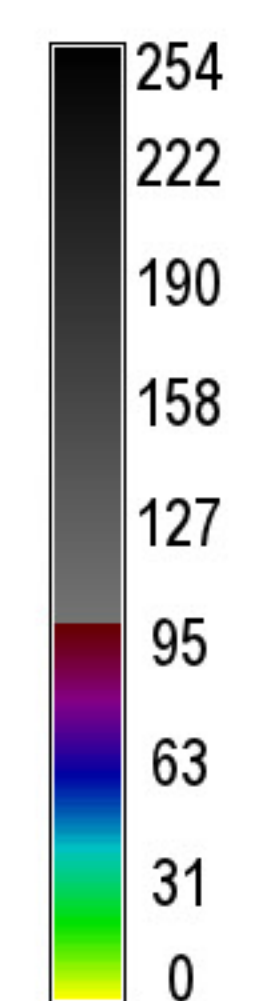
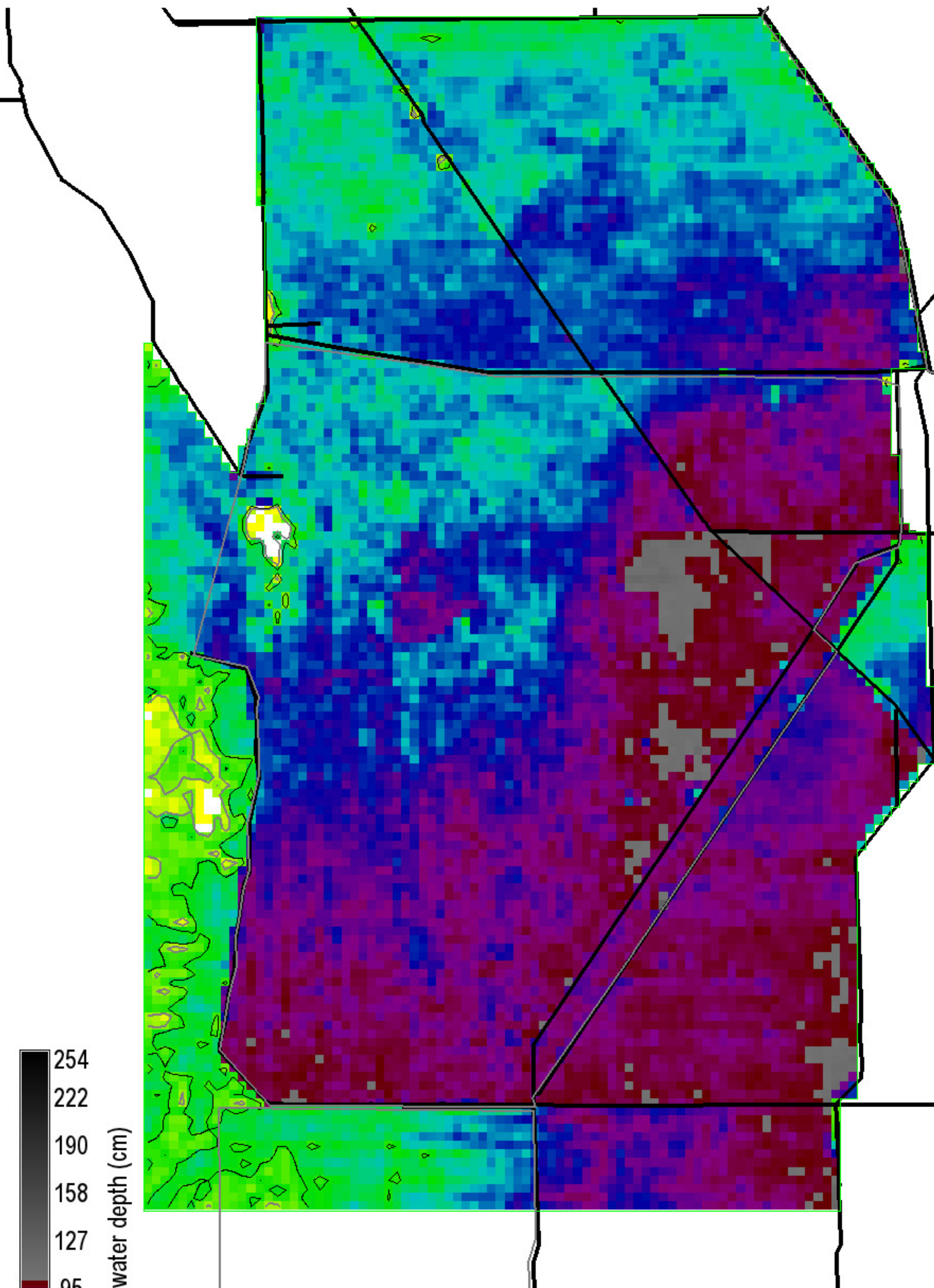
169850 ha of landscape is  $\geq 20$  cm

282200 ha in landscape

0 = white

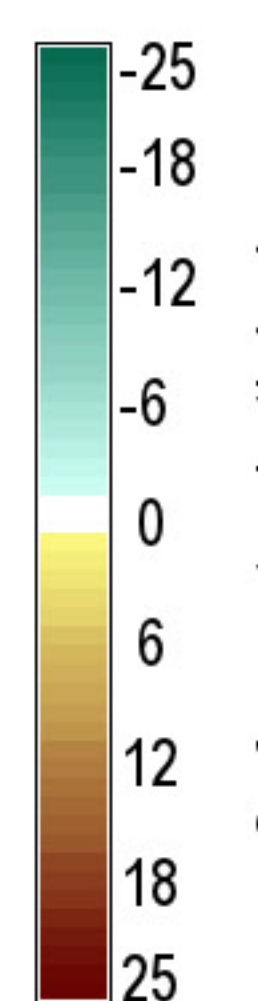
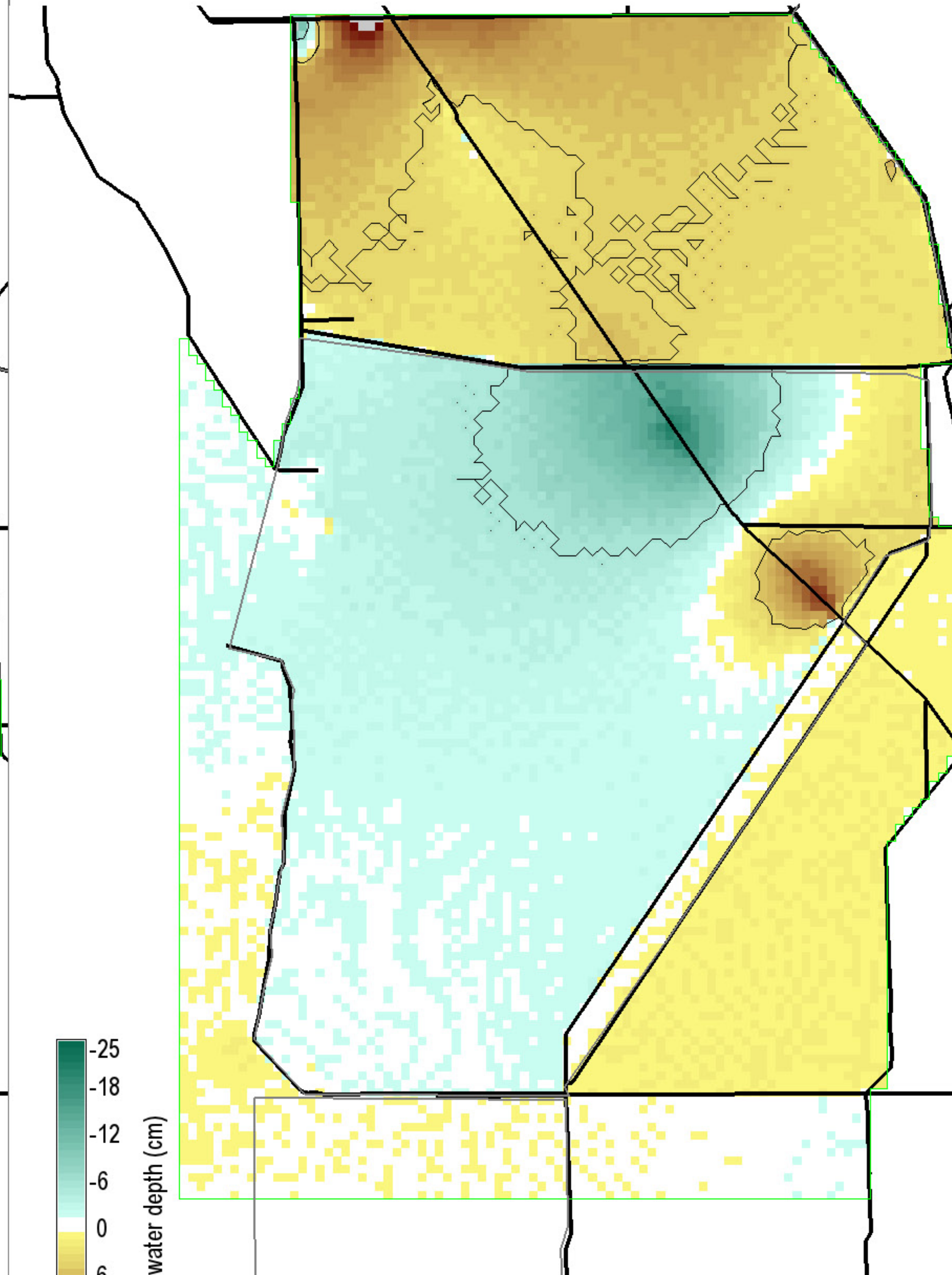
Snail Kite Critical Habitat = grey polygons (WCAs -1, -2, & -3A S of I-75, part of ENP)

Decomp Project  
ELMv2.8.4reg500 Printed: 07/26/11



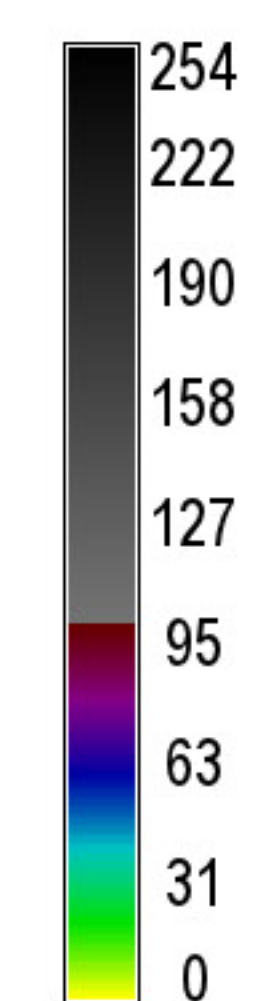
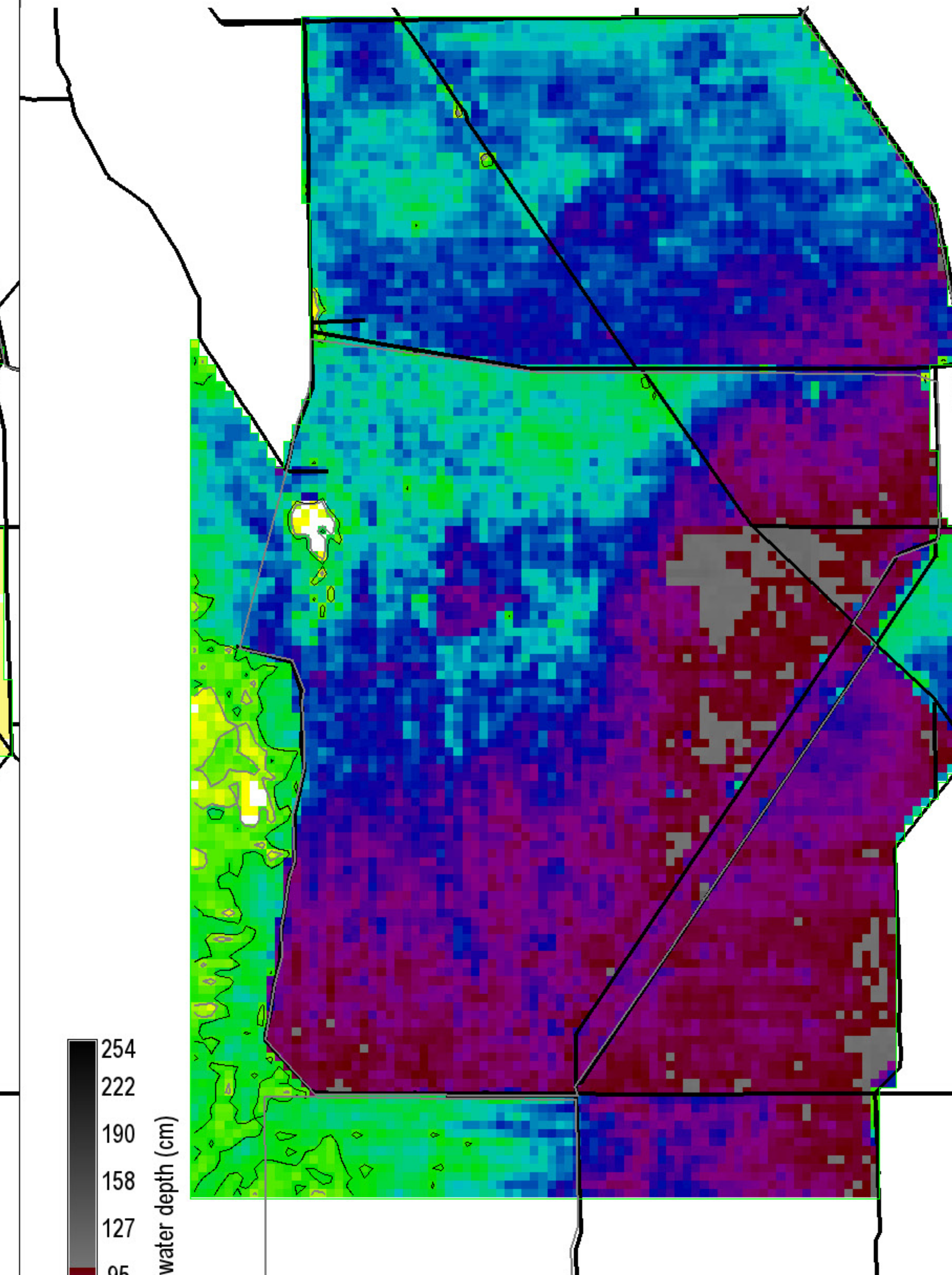
Grey, black isolines at 10, 20 cm  
 278750 ha of landscape is  $\geq 10$  cm  
 268875 ha of landscape is  $\geq 20$  cm  
 282200 ha in landscape  
 0 = white

Snail Kite Critical Habitat = grey polygons  
 (WCAs -1, -2, & -3A S of I-75, part of ENP)  
 Decomp Project  
 ELMv2.8.4reg500 Printed: 07/26/11



Black isolines at  $\pm 5$  cm  
 17425 ha of landscape differs by  $\leq -5$  cm  
 39500 ha of landscape differs by  $\geq 5$  cm  
 282200 ha in landscape  
 0 = white; Diffs in grey  $> | -25, 25 |$  cm

Snail Kite Critical Habitat = grey polygons  
 (WCAs -1, -2, & -3A S of I-75, part of ENP)  
 Decomp Project  
 ELMv2.8.4reg500 Printed: 07/26/11



Grey, black isolines at 10, 20 cm  
 278825 ha of landscape is  $\geq 10$  cm  
 269275 ha of landscape is  $\geq 20$  cm  
 282200 ha in landscape  
 0 = white

Snail Kite Critical Habitat = grey polygons  
 (WCAs -1, -2, & -3A S of I-75, part of ENP)  
 Decomp Project  
 ELMv2.8.4reg500 Printed: 07/26/11